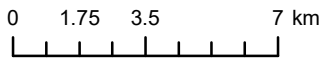
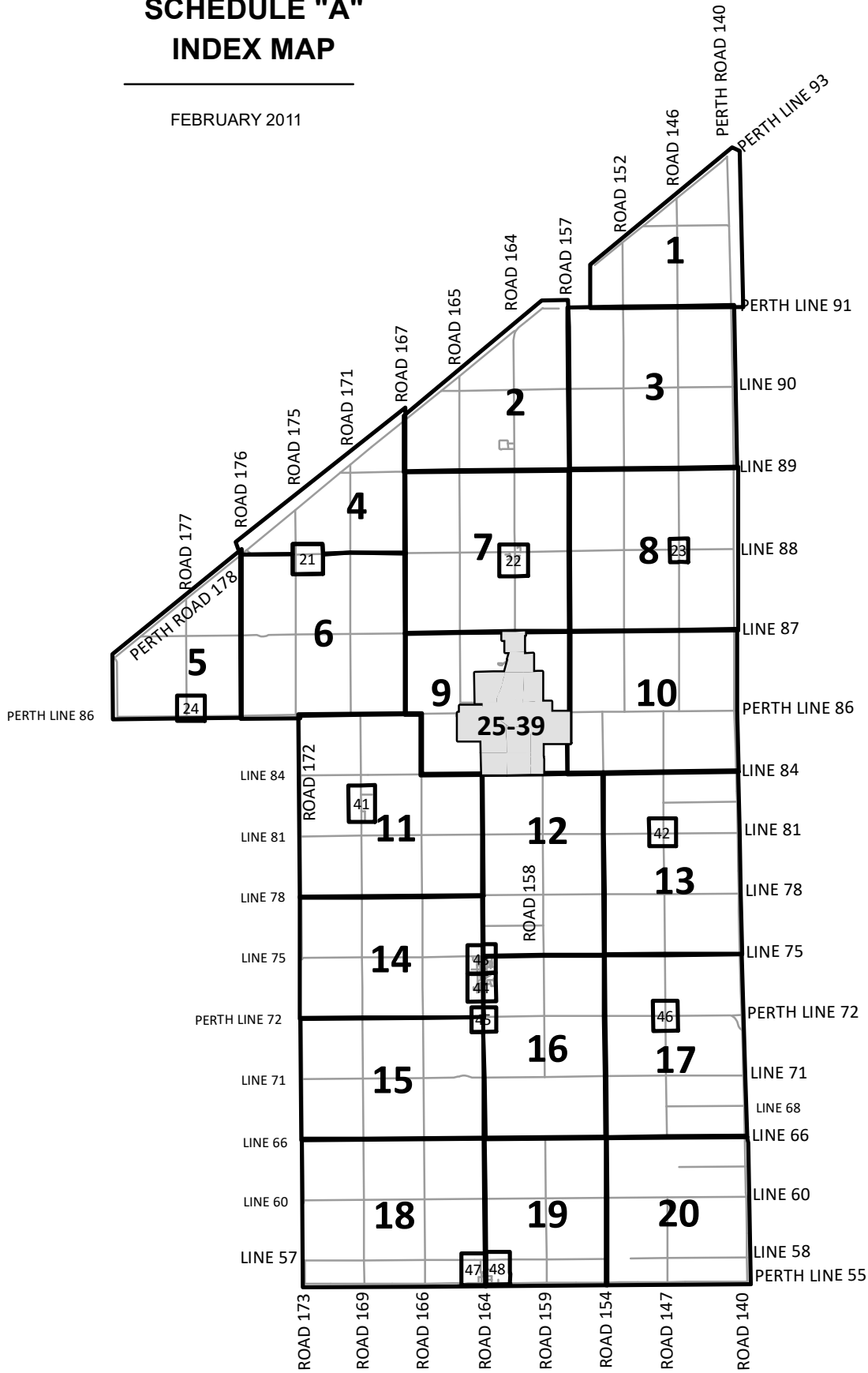


THE MUNICIPALITY OF NORTH PERTH SCHEDULE "A" INDEX MAP

FEBRUARY 2011



1:200,000

THIS IS SCHEDULE "A"
TO BY-LAW NO. 6-ZB-1999
OF THE CORPORATION OF THE MUNICIPALITY OF NORTH PERTH
PASSED ON THE 3RD DAY OF MAY, 1999

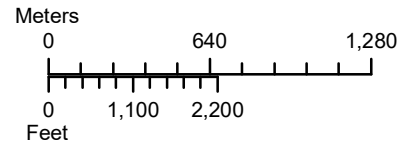
Vincent Judge, Mayor

Gordon M. Burns, Clerk



Schedule 'A' to By-Law No. 6-ZB-1999 of the Municipality of North Perth

Key Map 1 Wallace Ward

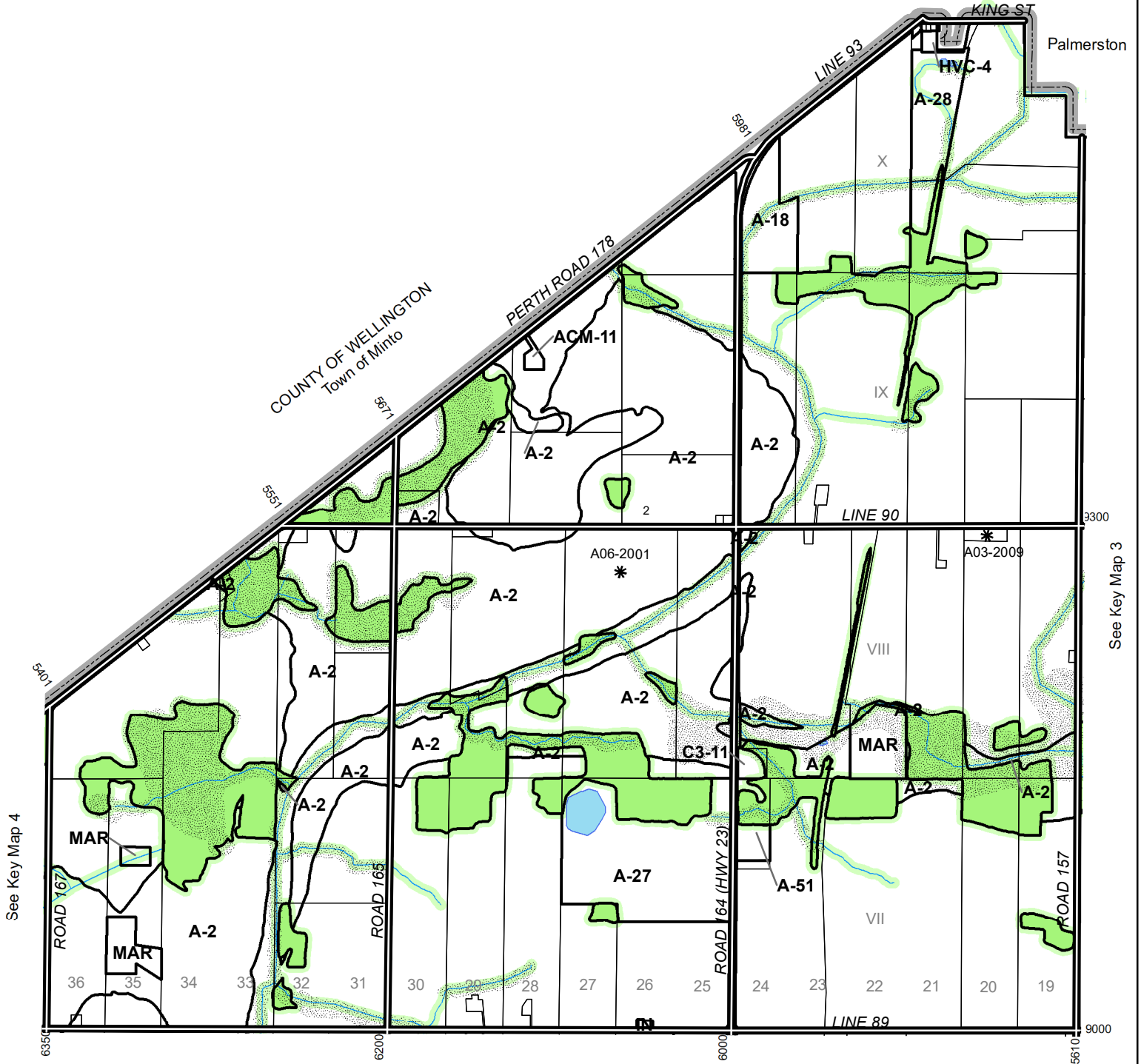
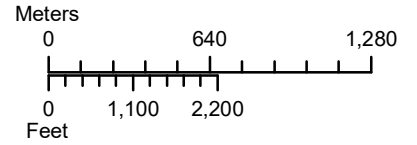


See Key Map 3

- | | | |
|---|--------------------------------|--------------------|
| ZONE (Zone is "A" unless otherwise indicated) | Minor Variance | Inset Map |
| NRE2 | NRE1 | Water |
| Adjacent Lands | Flood and Fill Constraint Area | Municipal Boundary |
| Watercourse | Planned Road | Settlement Area |



Schedule 'A' to By-Law No. 6-ZB-1999
of the Municipality of North Perth
Key Map 2 Wallace Ward



See Key Map 4

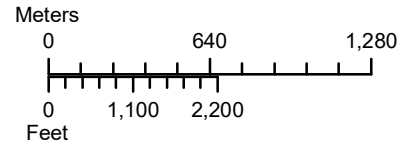
See Key Map 3

See Key Map 7

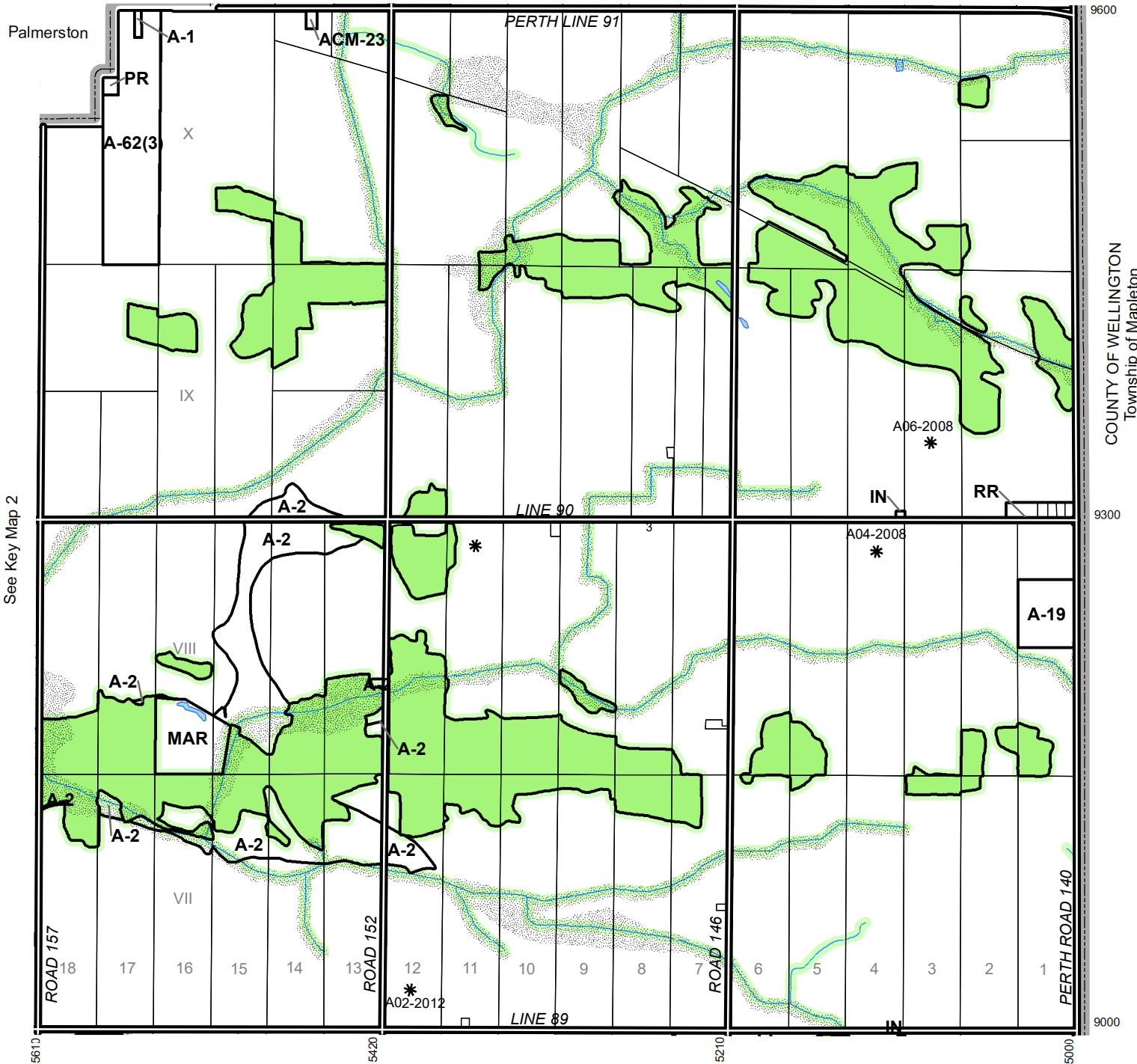
- | | | |
|---|----------------|--------------------------------|
| ZONE (Zone is "A" unless otherwise indicated) | Minor Variance | Inset Map |
| NRE2 | NRE1 | Water |
| Adjacent Lands | Watercourse | Flood and Fill Constraint Area |
| | Planned Road | Municipal Boundary |
| | | Settlement Area |



Schedule 'A' to By-Law No. 6-ZB-1999
of the Municipality of North Perth
Key Map 3 Wallace Ward



See Key Map 1



ZONE (Zone is "A" unless otherwise indicated)

- NRE2
- NRE1
- Water
- Adjacent Lands
- Watercourse

* Minor Variance

Flood and Fill Constraint Area

Planned Road

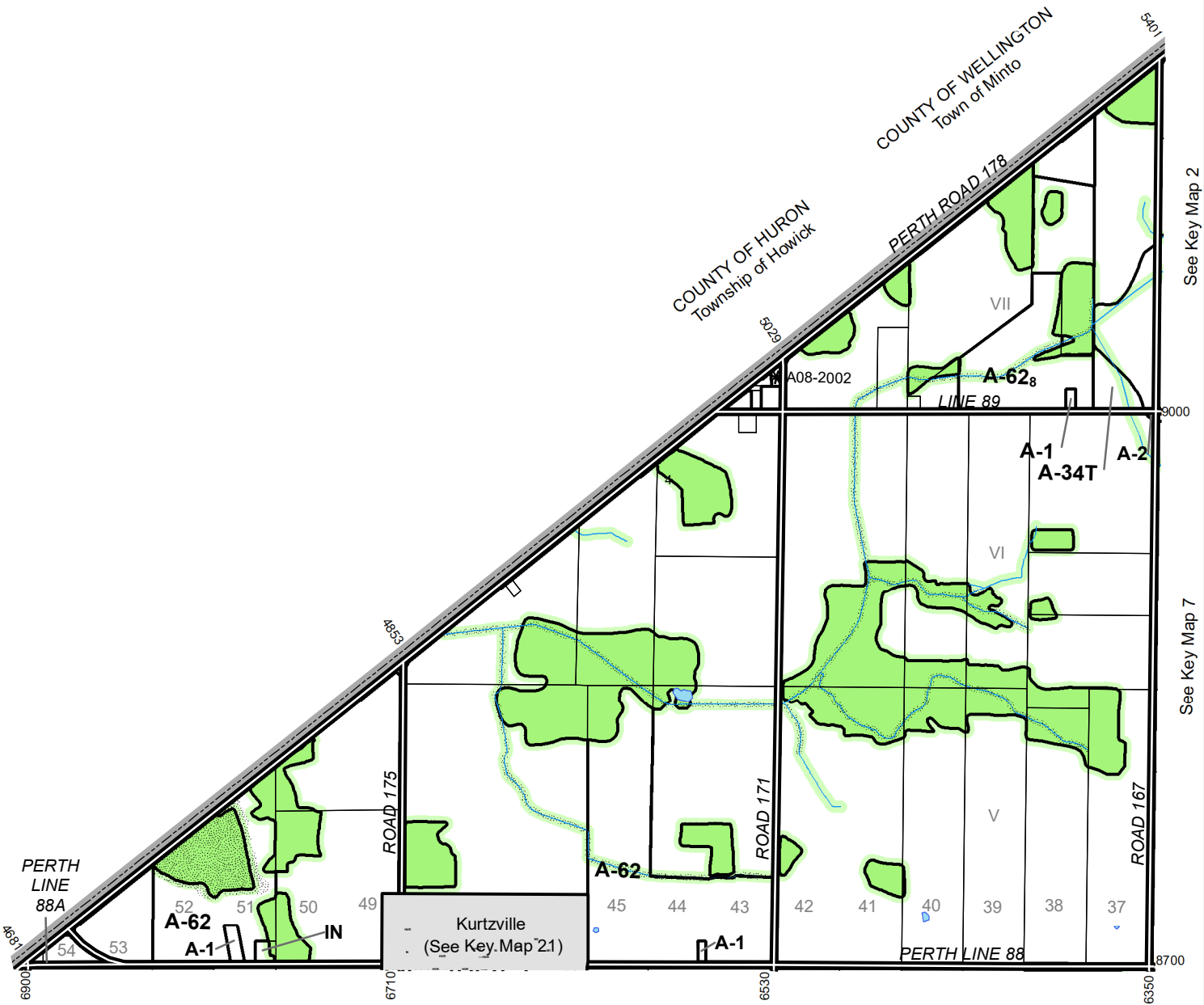
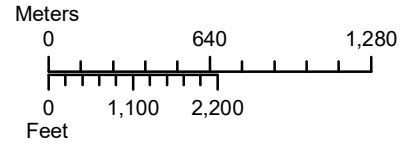
Inset Map

Municipal Boundary

Settlement Area



Schedule 'A' to By-Law No. 6-ZB-1999
of the Municipality of North Perth
Key Map 4 Wallace Ward



See Key Map 6

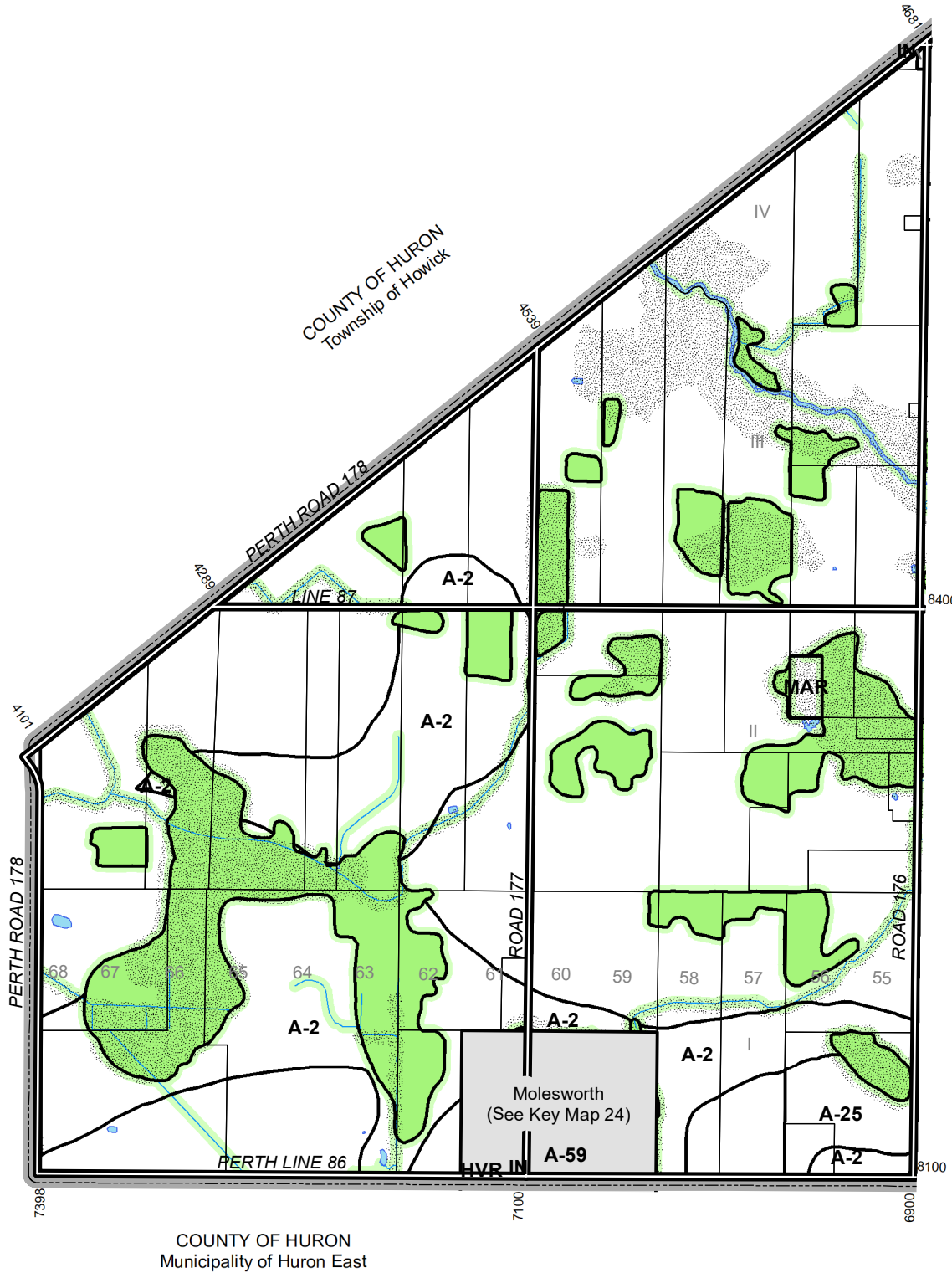
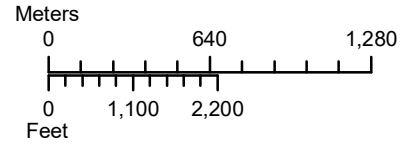
See Key Map 2

See Key Map 7

- | | | |
|---|----------------|--------------------------------|
| ZONE (Zone is "A" unless otherwise indicated) | Minor Variance | Inset Map |
| NRE2 | NRE1 | Water |
| Adjacent Lands | Watercourse | Flood and Fill Constraint Area |
| | Planned Road | Municipal Boundary |
| | | Settlement Area |



Schedule 'A' to By-Law No. 6-ZB-1999
of the Municipality of North Perth
Key Map 5 Wallace Ward



See Key Map 6

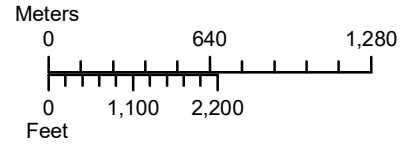
COUNTY OF HURON
Municipality of Huron East

- | | | |
|---|----------------|--------------------------------|
| ZONE (Zone is "A" unless otherwise indicated) | Minor Variance | Inset Map |
| NRE2 | NRE1 | Water |
| Adjacent Lands | Watercourse | Flood and Fill Constraint Area |
| | Planned Road | Municipal Boundary |
| | | Settlement Area |

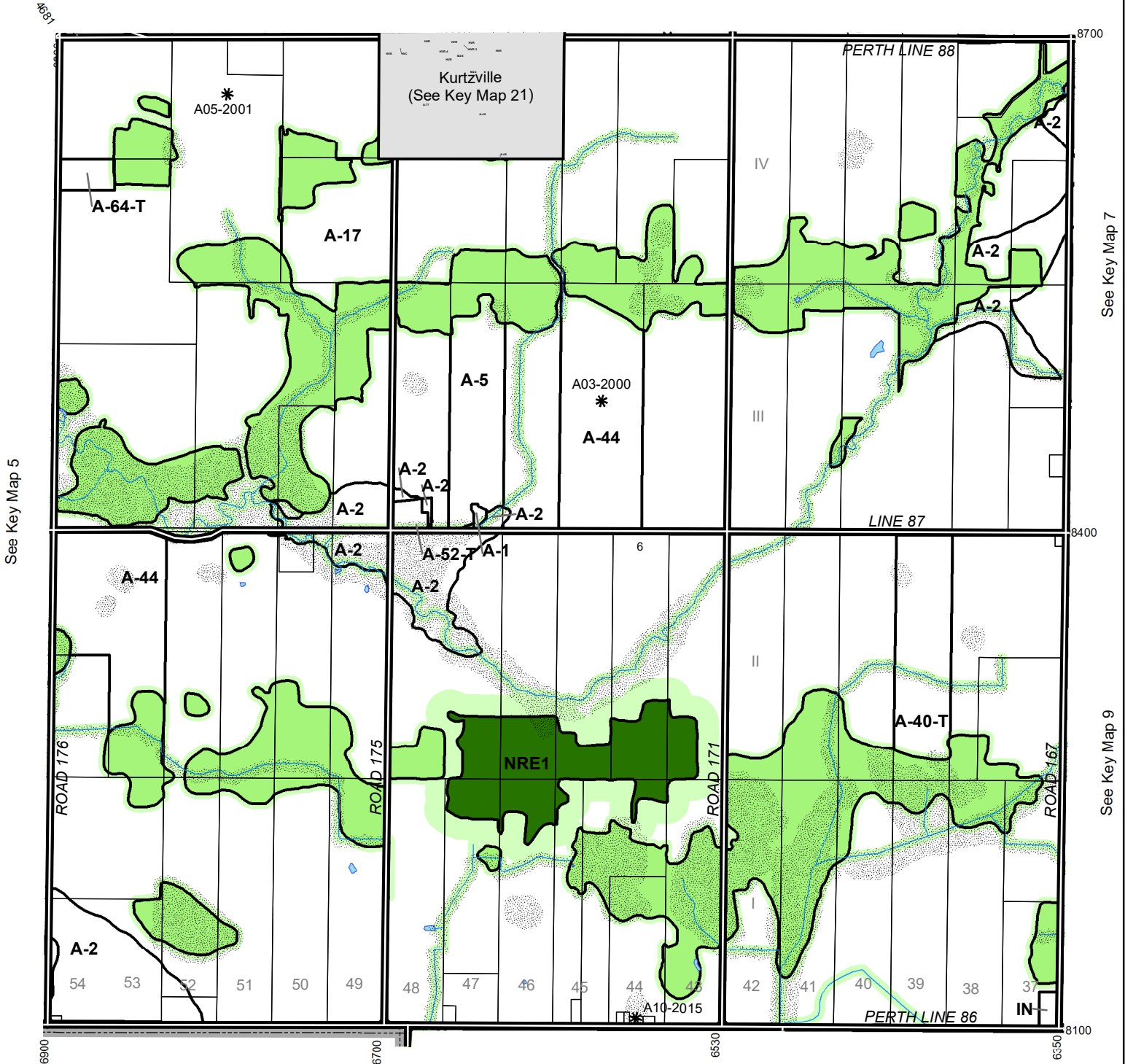


Schedule 'A' to By-Law No. 6-ZB-1999 of the Municipality of North Perth

Key Map 6 Wallace Ward



See Key Map 4



See Key Map 5

See Key Map 7

See Key Map 9

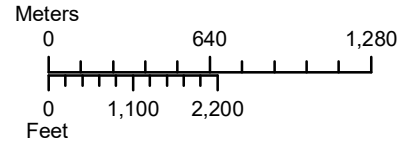
COUNTY OF HURON
Municipality
of Huron East

See Key Map 11

- | | | |
|---|----------------|--------------------------------|
| ZONE (Zone is "A" unless otherwise indicated) | Minor Variance | Inset Map |
| NRE2 | NRE1 | Water |
| Adjacent Lands | Watercourse | Flood and Fill Constraint Area |
| | Planned Road | Municipal Boundary |
| | | Settlement Area |



Schedule 'A' to By-Law No. 6-ZB-1999
of the Municipality of North Perth
Key Map 7 Wallace Ward

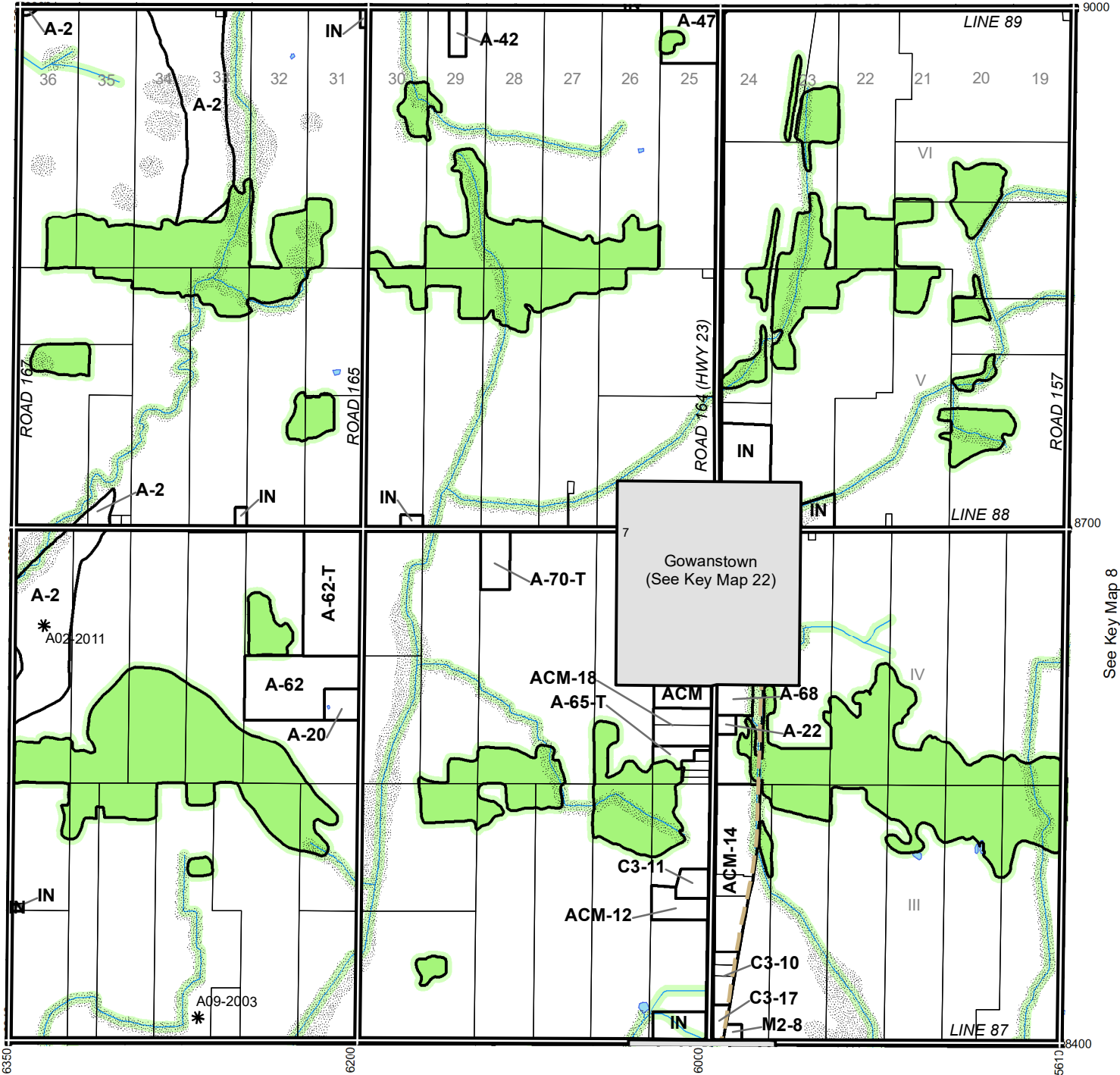


See Key Map 2

See Key Map 4

See Key Map 6

See Key Map 8

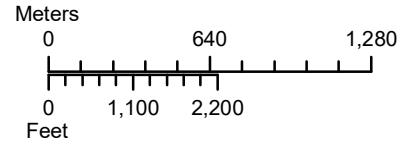


See Key Map 9

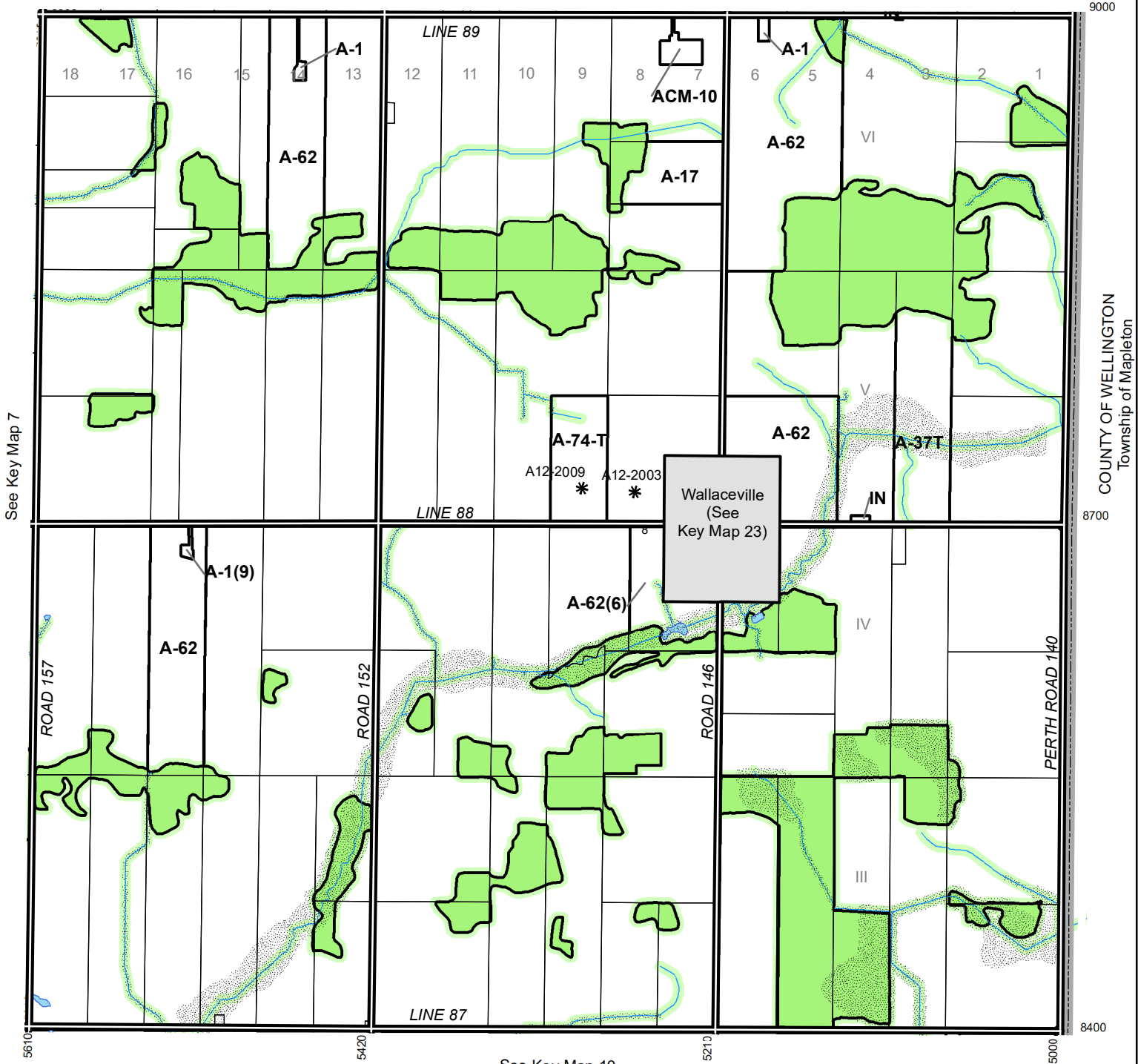
- | | | |
|---|--------------------------------|--------------------|
| ZONE (Zone is "A" unless otherwise indicated) | Minor Variance | Inset Map |
| NRE2 | NRE1 | Water |
| Adjacent Lands | Flood and Fill Constraint Area | Municipal Boundary |
| Watercourse | Planned Road | Settlement Area |



Schedule 'A' to By-Law No. 6-ZB-1999
of the Municipality of North Perth
Key Map 8 Wallace Ward



See Key Map 3

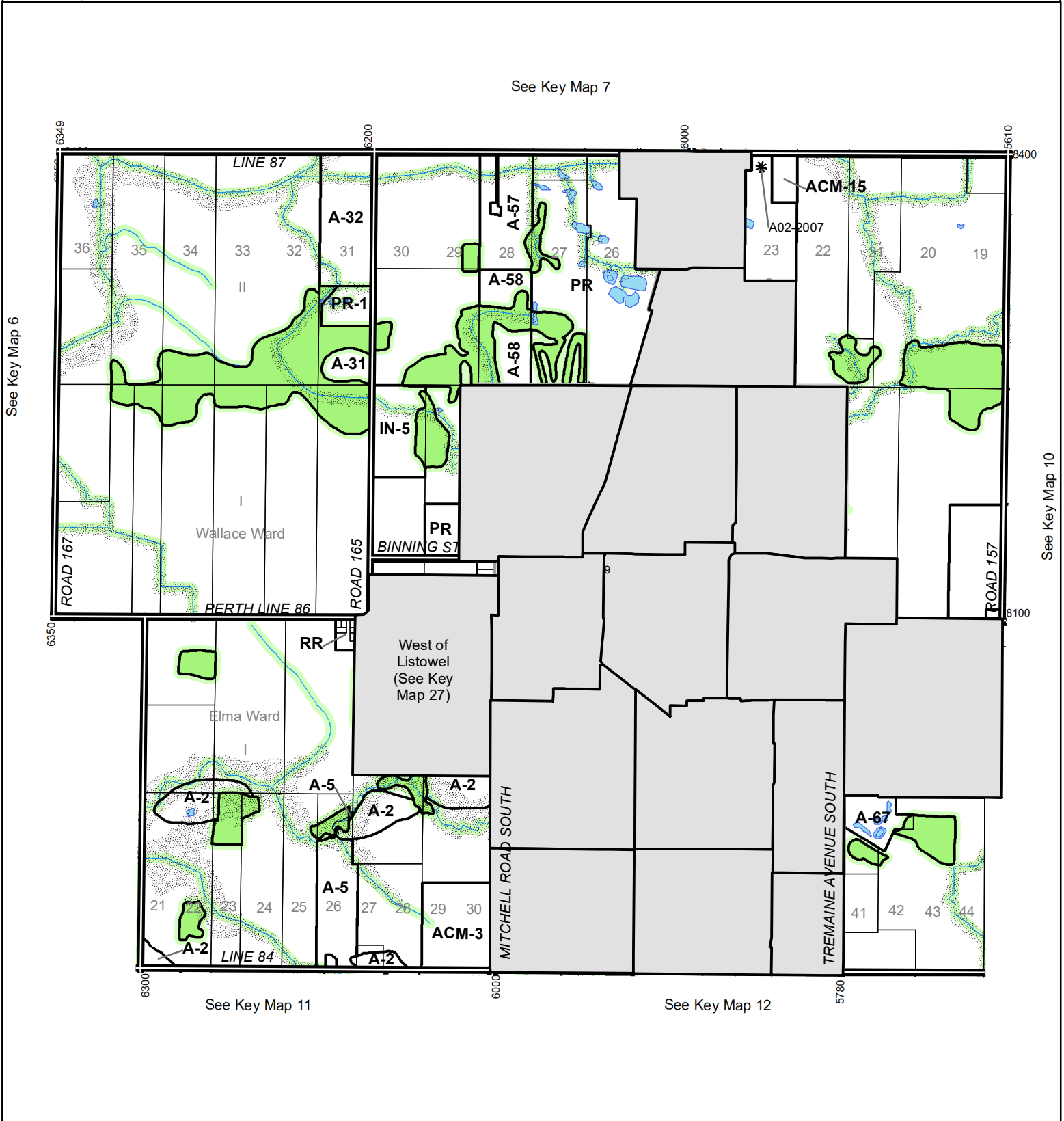
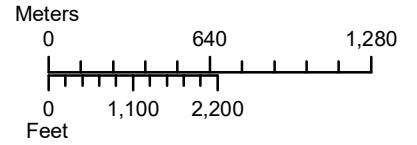


- | | | |
|---|----------------|--------------------------------|
| ZONE (Zone is "A" unless otherwise indicated) | Minor Variance | Inset Map |
| NRE2 | NRE1 | Water |
| Adjacent Lands | Watercourse | Flood and Fill Constraint Area |
| | Planned Road | Municipal Boundary |
| | | Settlement Area |



Schedule 'A' to By-Law No. 6-ZB-1999 of the Municipality of North Perth

Key Map 9 Wallace and Elma Wards

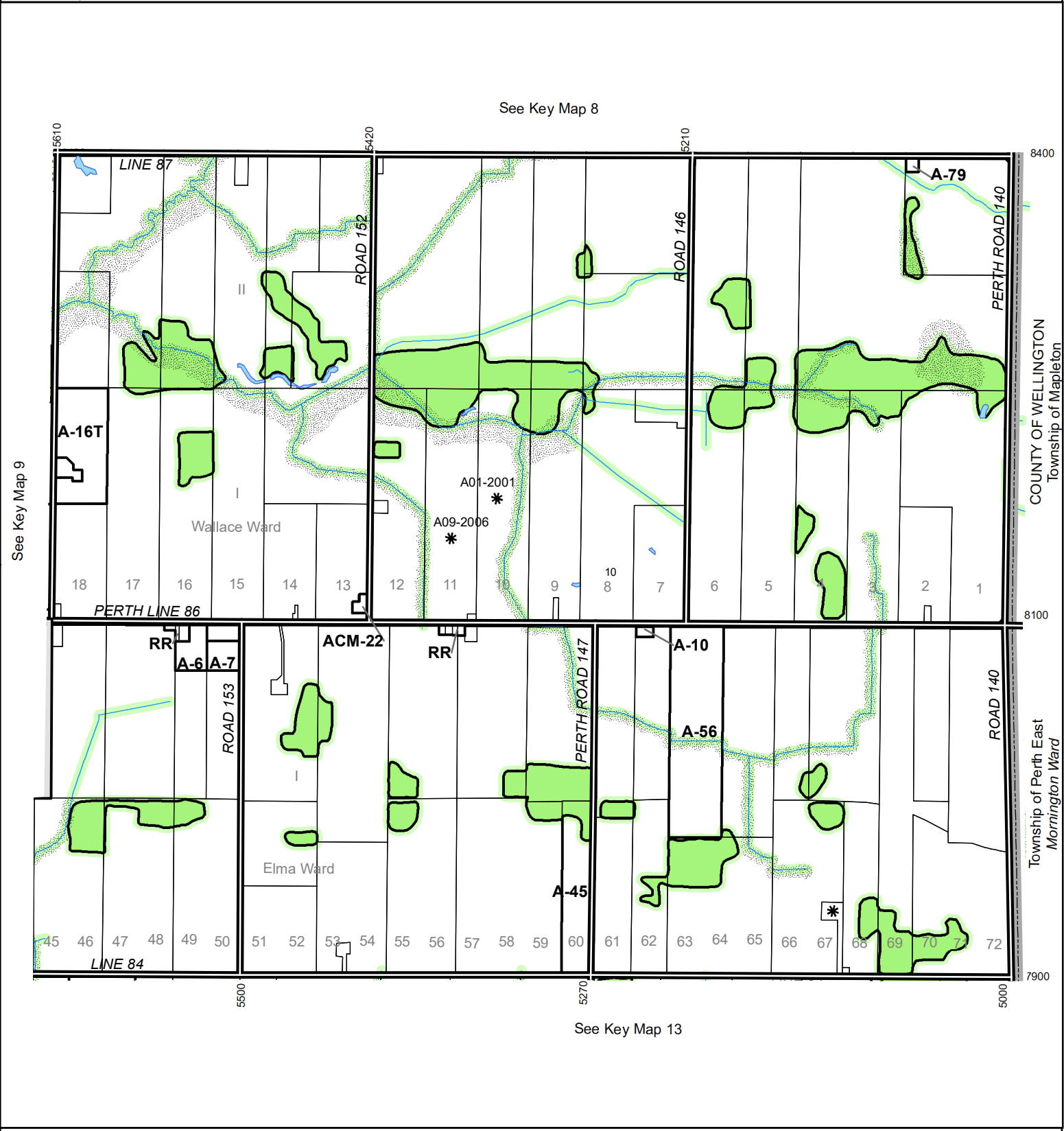
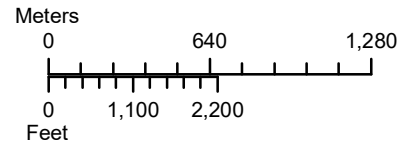


- | | | |
|---|----------------|--------------------------------|
| ZONE (Zone is "A" unless otherwise indicated) | Minor Variance | Inset Map |
| NRE2 | NRE1 | Water |
| Adjacent Lands | Watercourse | Flood and Fill Constraint Area |
| | Planned Road | Municipal Boundary |
| | | Settlement Area |



Schedule 'A' to By-Law No. 6-ZB-1999 of the Municipality of North Perth

Key Map 10 Wallace and Elma Wards

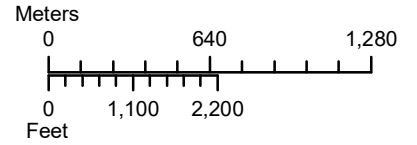


ZONE (Zone is "A" unless otherwise indicated)	Minor Variance	Inset Map
NRE2	NRE1	Water
Adjacent Lands	Flood and Fill Constraint Area	Municipal Boundary
Watercourse	Planned Road	Settlement Area

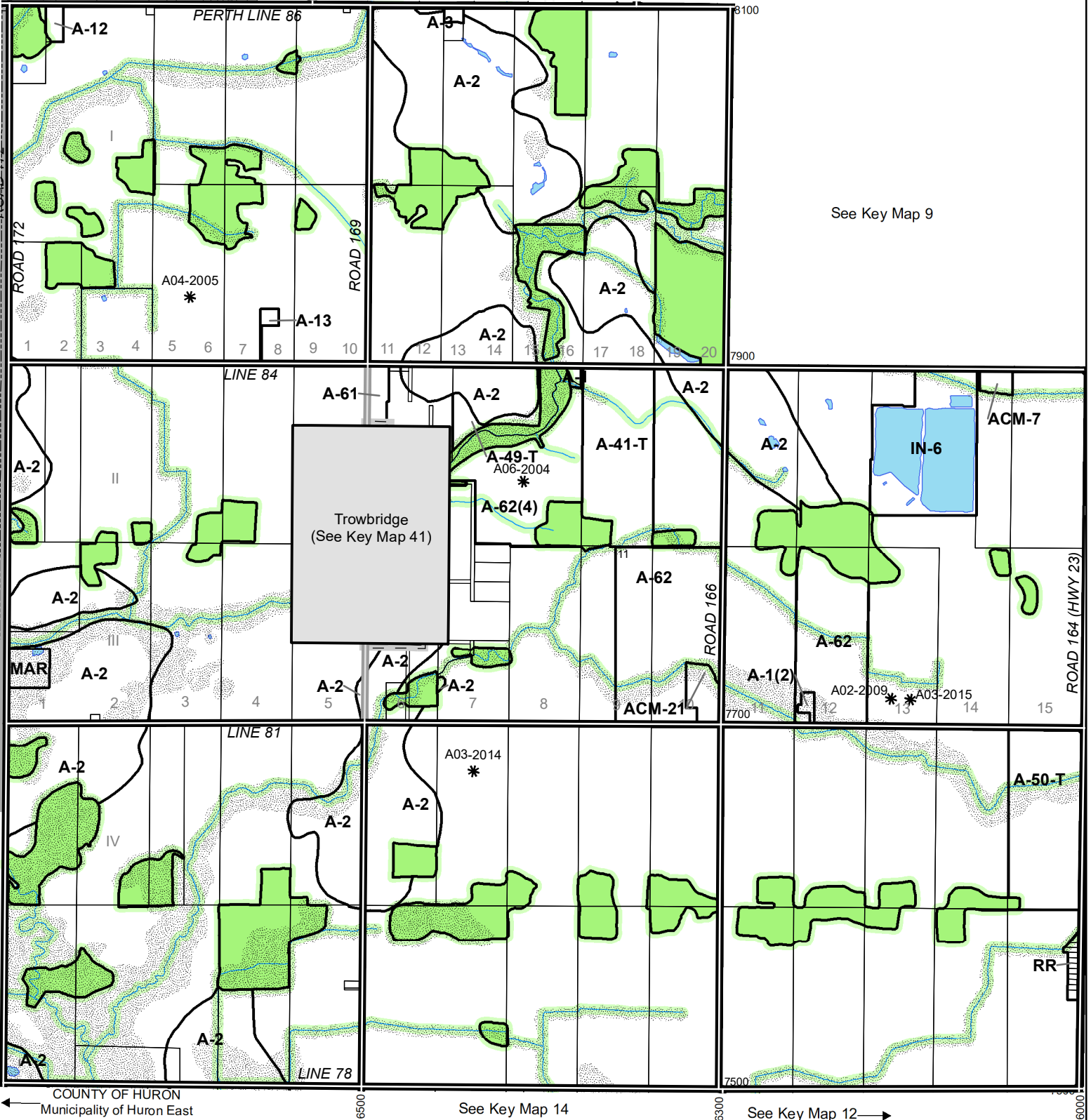


Schedule 'A' to By-Law No. 6-ZB-1999 of the Municipality of North Perth

Key Map 11 Elma Ward



See Key Map 6



See Key Map 9

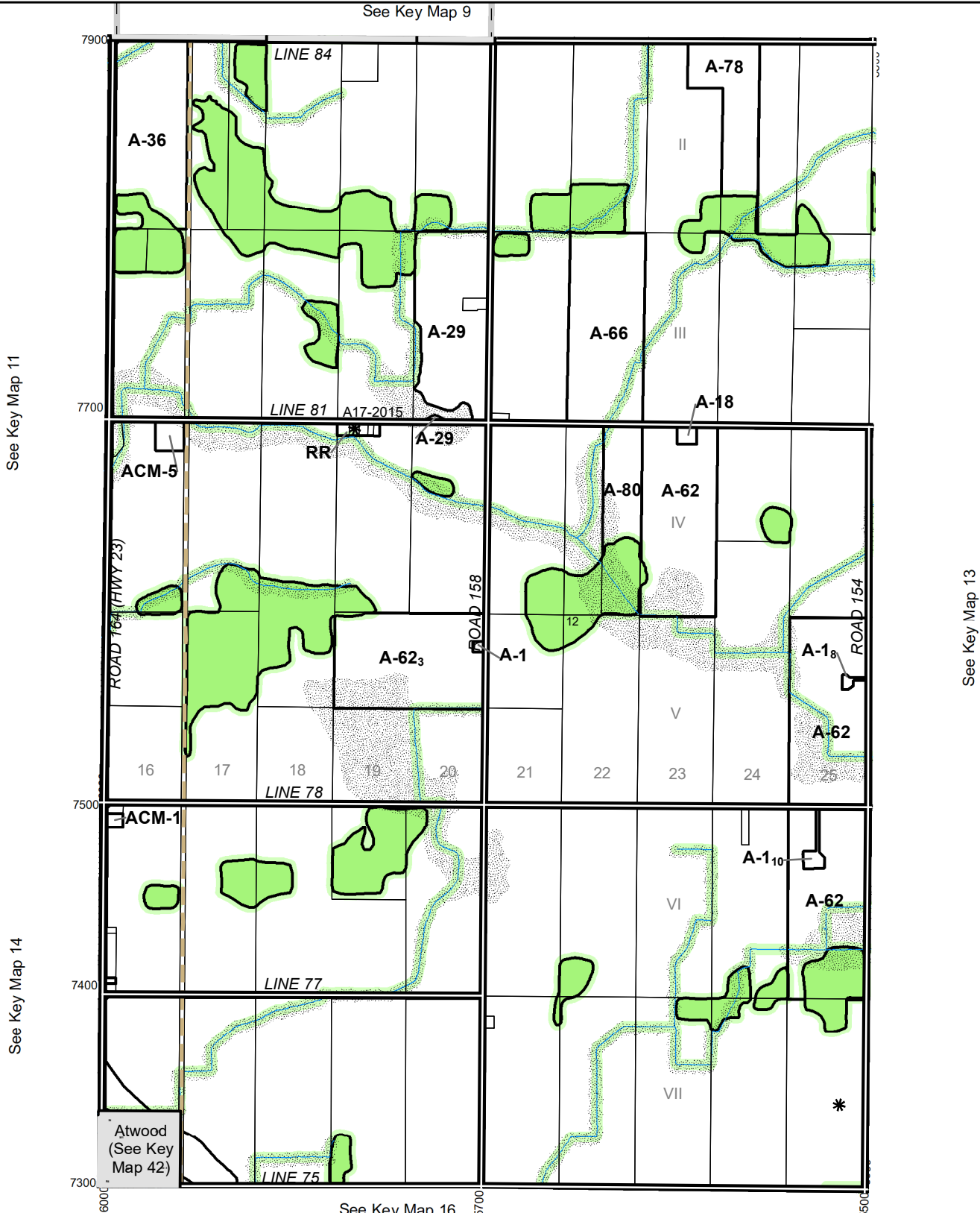
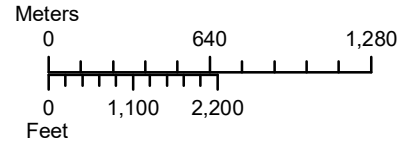
See Key Map 14

See Key Map 12

- | | | |
|---|----------------|--------------------------------|
| ZONE (Zone is "A" unless otherwise indicated) | Minor Variance | Inset Map |
| NRE2 | NRE1 | Water |
| Adjacent Lands | Watercourse | Flood and Fill Constraint Area |
| | Planned Road | Municipal Boundary |
| | | Settlement Area |



Schedule 'A' to By-Law No. 6-ZB-1999 of the Municipality of North Perth Key Map 12 Elma Ward



See Key Map 11

See Key Map 14

See Key Map 13

See Key Map 9

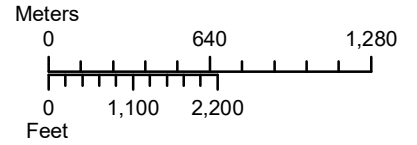
See Key Map 16

Atwood
(See Key
Map 42)

- | | | |
|---|----------------|--------------------------------|
| ZONE (Zone is "A" unless otherwise indicated) | Minor Variance | Inset Map |
| NRE2 | NRE1 | Water |
| Adjacent Lands | Watercourse | Flood and Fill Constraint Area |
| | Planned Road | Municipal Boundary |
| | | Settlement Area |

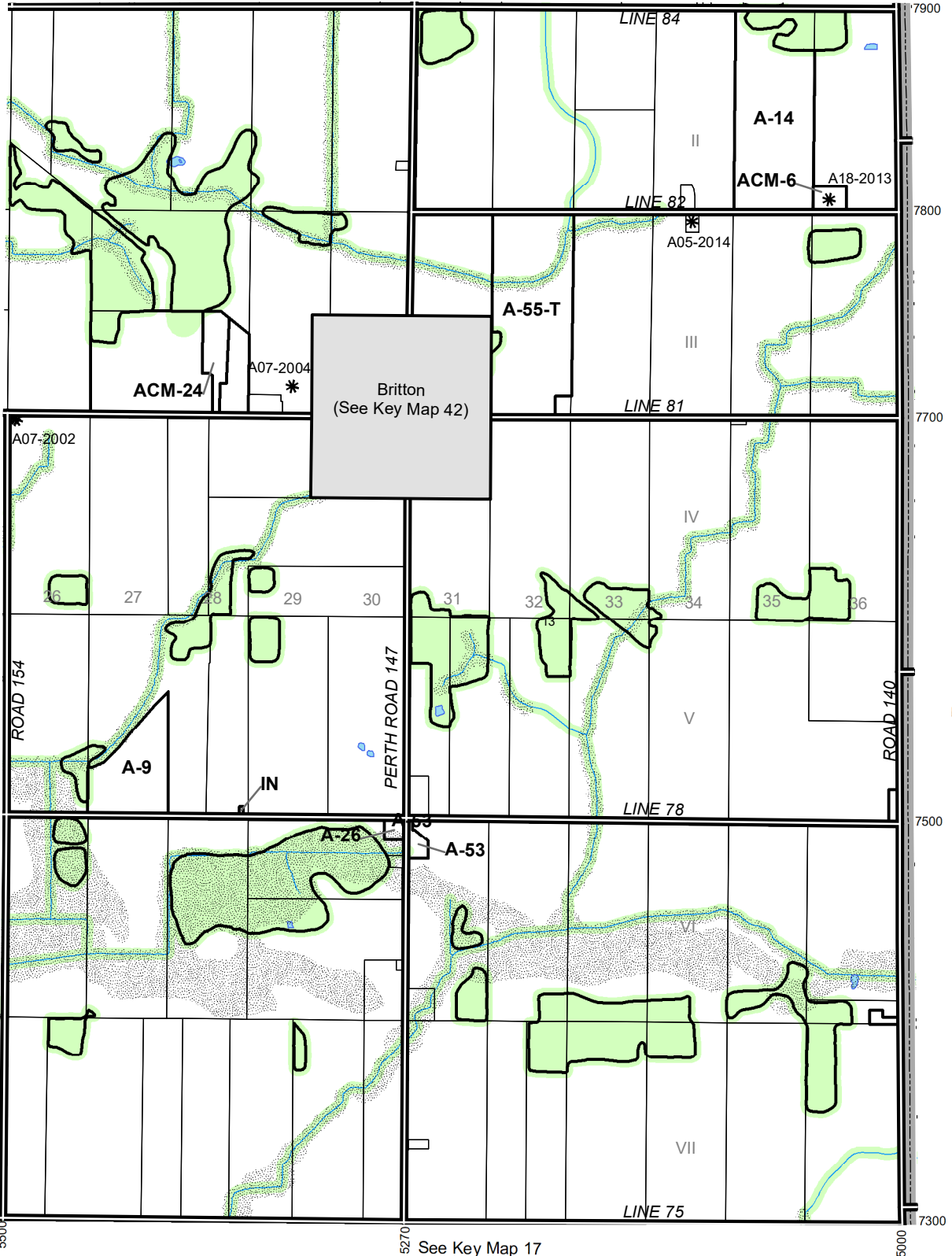


Schedule 'A' to By-Law No. 6-ZB-1999
of the Municipality of North Perth
Key Map 13 Elma Ward



See Key Map 10

See Key Map 12

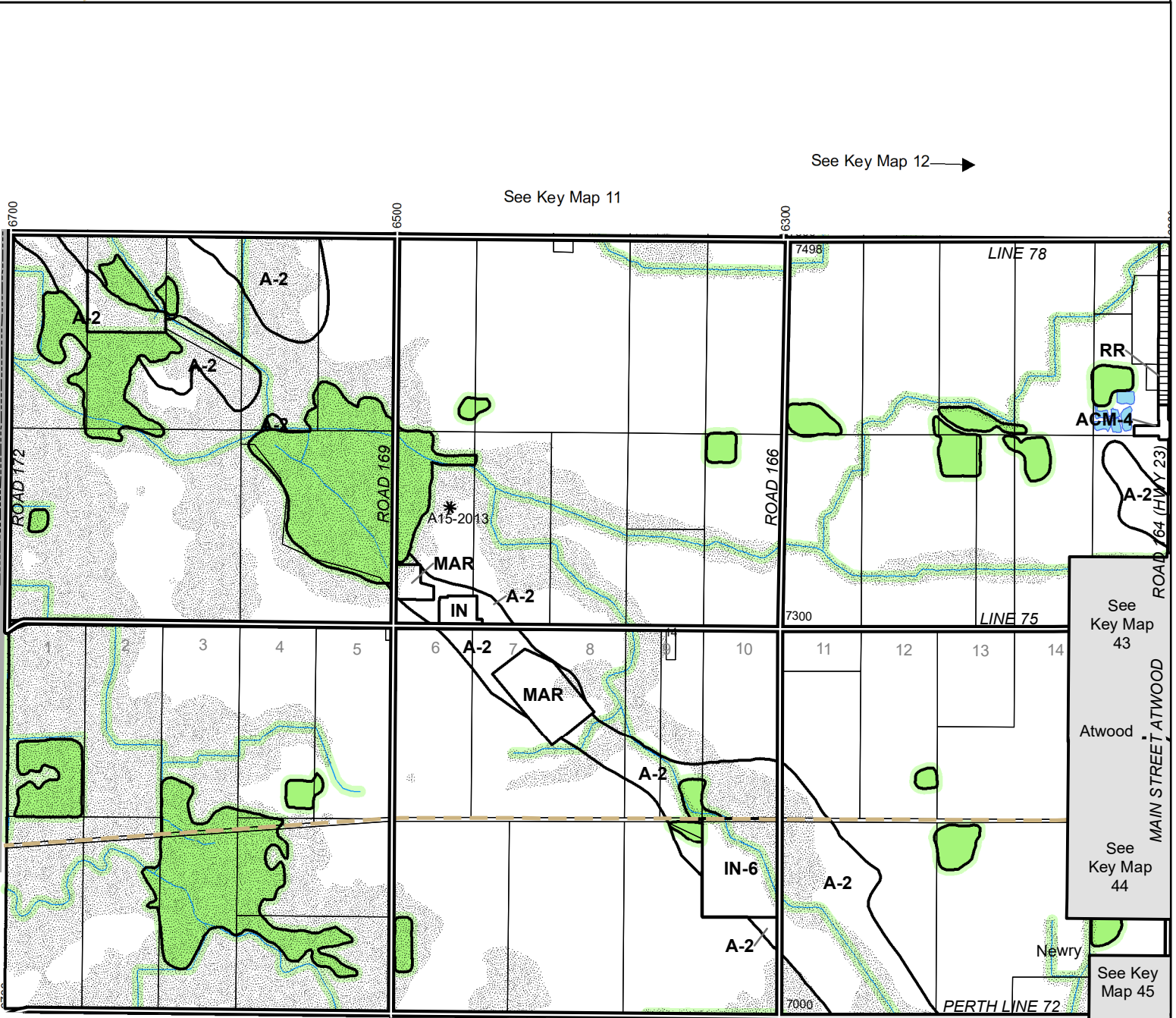
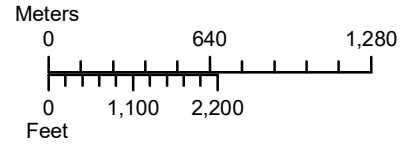


See Key Map 17

- | | | |
|---|----------------|--------------------------------|
| ZONE (Zone is "A" unless otherwise indicated) | Minor Variance | Inset Map |
| NRE2 | NRE1 | Water |
| Adjacent Lands | Watercourse | Flood and Fill Constraint Area |
| | Planned Road | Municipal Boundary |
| | | Settlement Area |



Schedule 'A' to By-Law No. 6-ZB-1999 of the Municipality of North Perth Key Map 14 Elma Ward



← COUNTY OF HURON
Municipality of Huron East

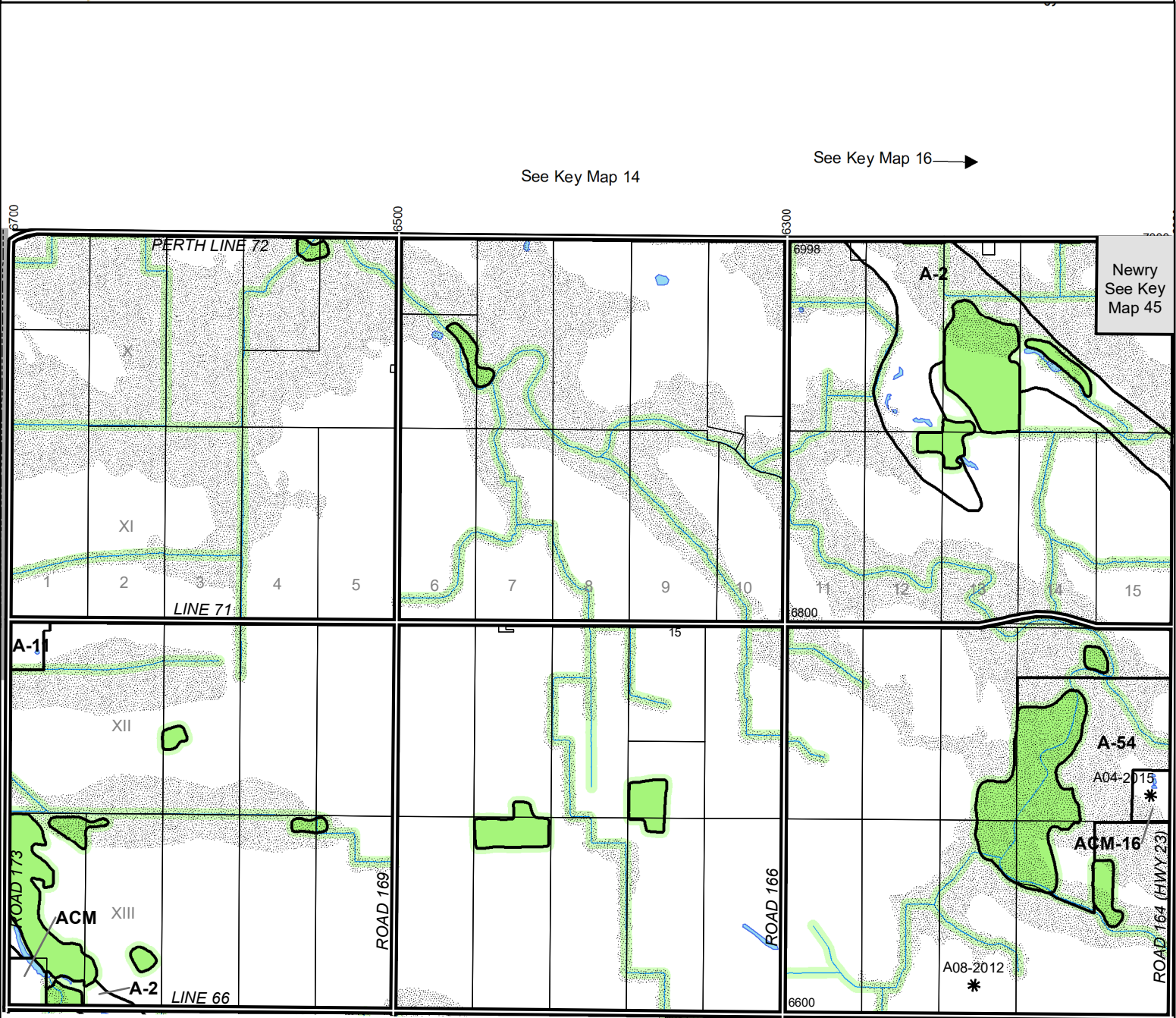
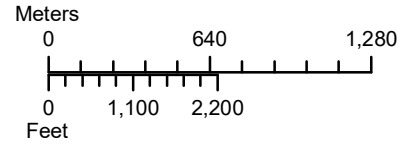
See Key Map 15

See Key Map 16 →

- | | | |
|---|----------------|--------------------------------|
| ZONE (Zone is "A" unless otherwise indicated) | Minor Variance | Inset Map |
| NRE2 | NRE1 | Water |
| Adjacent Lands | Watercourse | Flood and Fill Constraint Area |
| | Planned Road | Municipal Boundary |
| | | Settlement Area |



Schedule 'A' to By-Law No. 6-ZB-1999
of the Municipality of North Perth
Key Map 15 Elma Ward



Newry
See Key
Map 45

See Key Map 14

See Key Map 16 →

See Key Map 18

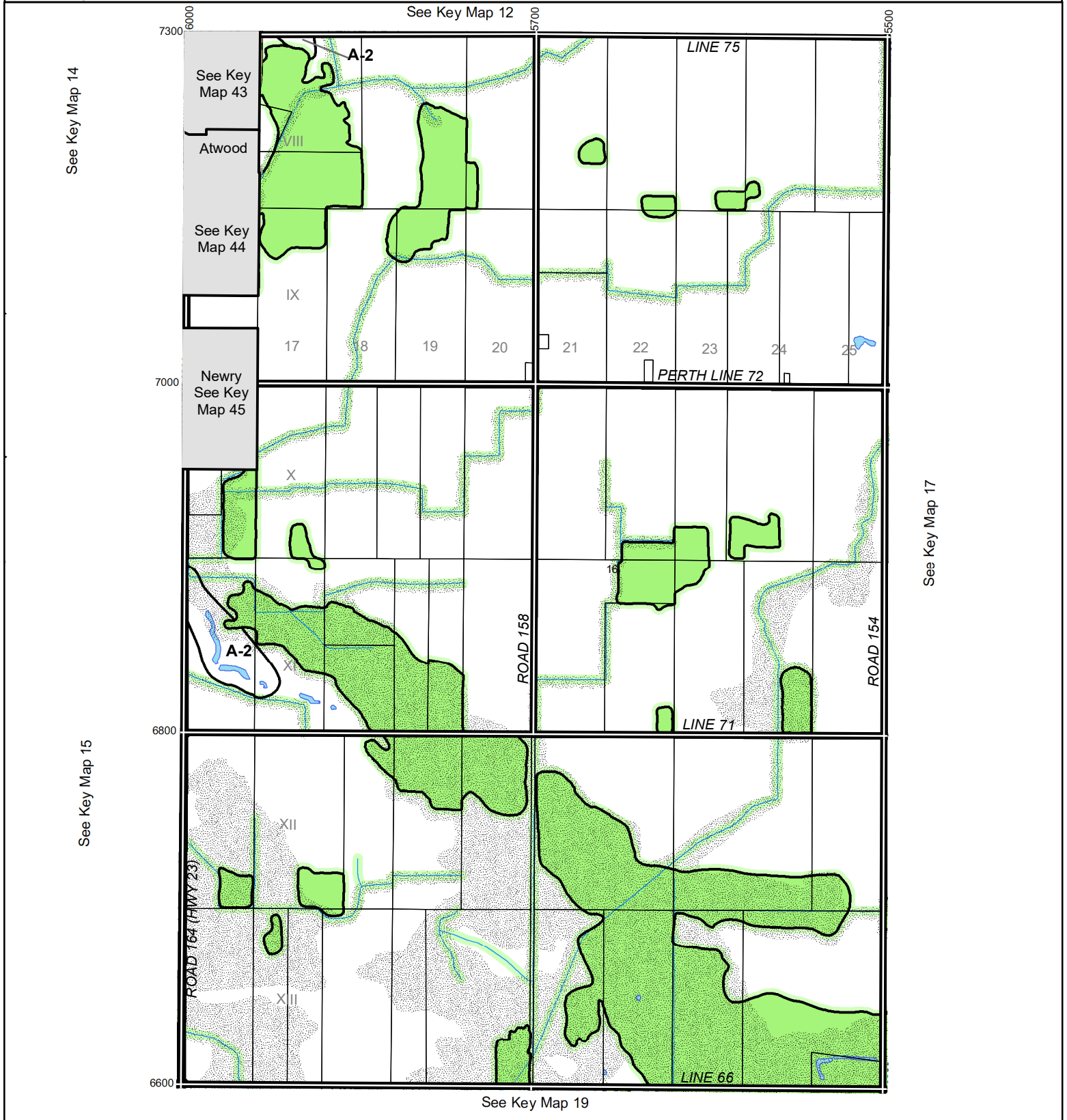
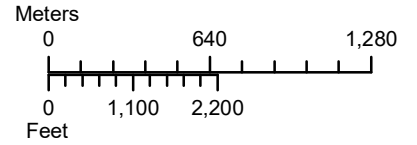
← COUNTY OF HURON
Municipality of Huron East

- | | | |
|---|----------------|--------------------------------|
| ZONE (Zone is "A" unless otherwise indicated) | Minor Variance | Inset Map |
| NRE2 | NRE1 | Water |
| Adjacent Lands | Watercourse | Flood and Fill Constraint Area |
| | Planned Road | Municipal Boundary |
| | | Settlement Area |



Schedule 'A' to By-Law No. 6-ZB-1999 of the Municipality of North Perth

Key Map 16 Elma Ward

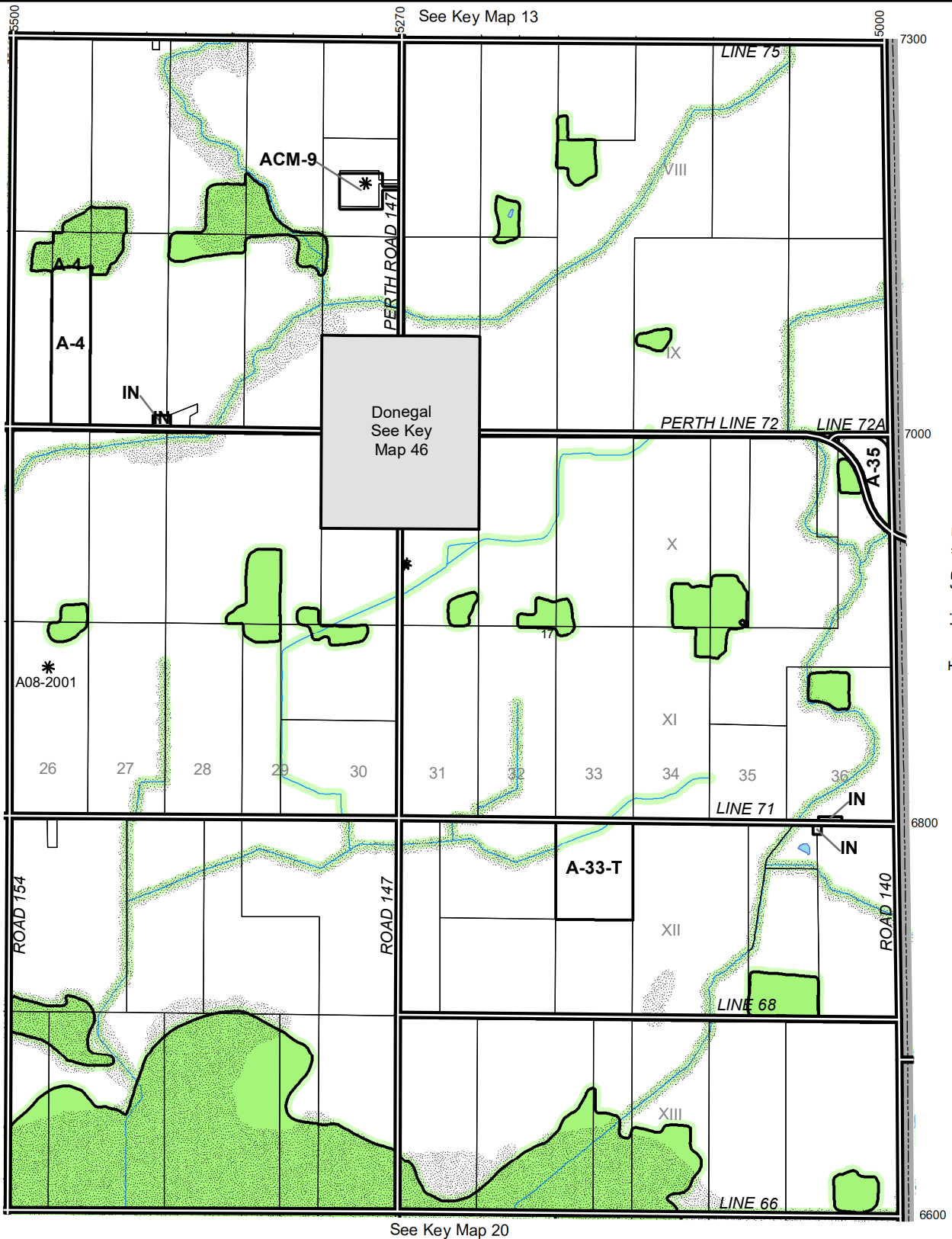
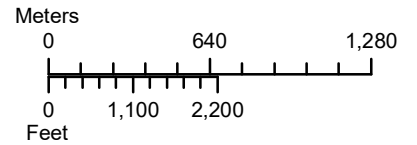


- | | | |
|---|----------------|--------------------------------|
| ZONE (Zone is "A" unless otherwise indicated) | Minor Variance | Inset Map |
| NRE2 | NRE1 | Water |
| Adjacent Lands | Watercourse | Flood and Fill Constraint Area |
| | Planned Road | Municipal Boundary |
| | | Settlement Area |



Schedule 'A' to By-Law No. 6-ZB-1999 of the Municipality of North Perth

Key Map 17 Elma Ward



See Key Map 16

Township of Perth East
Morrington Ward

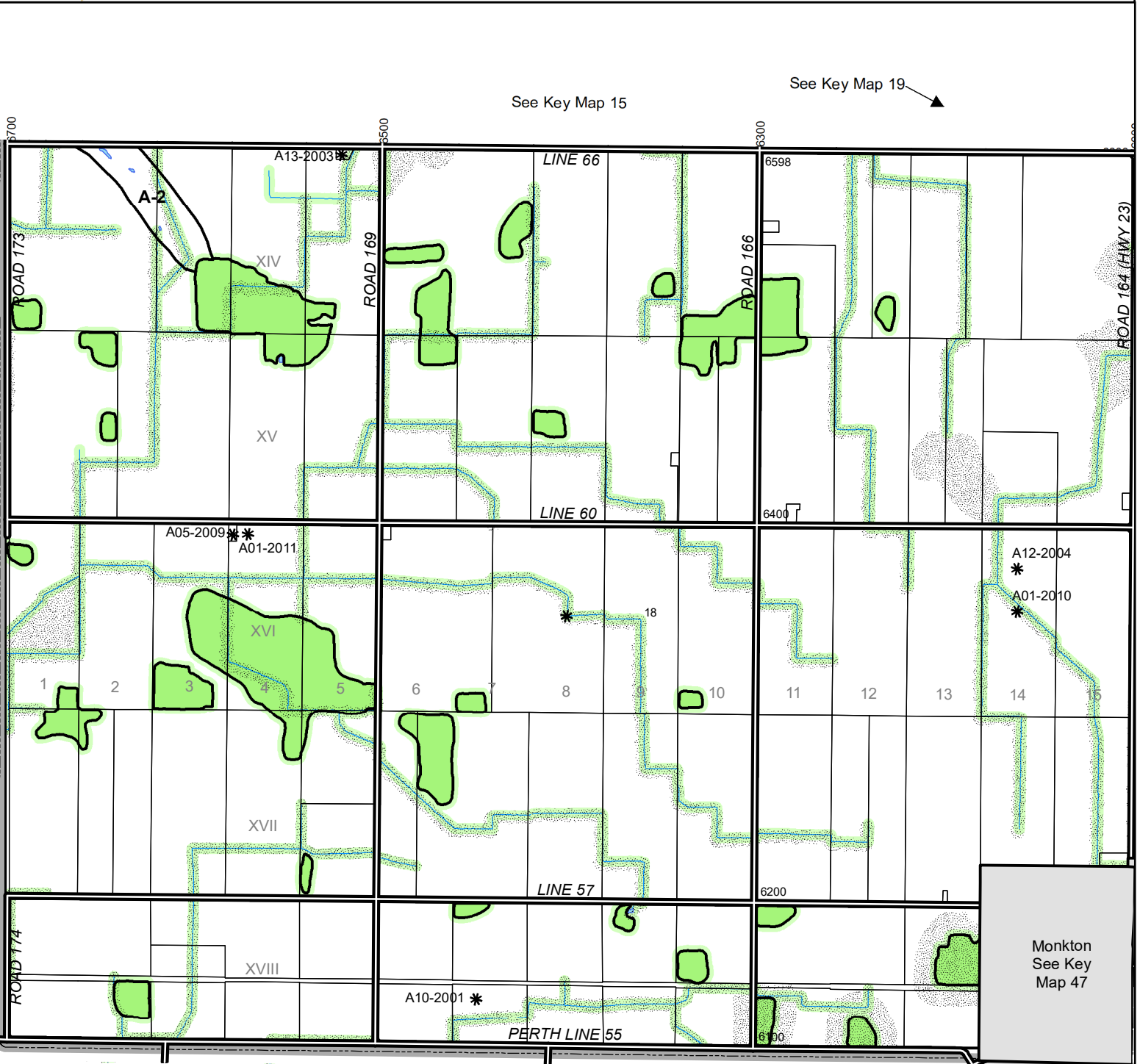
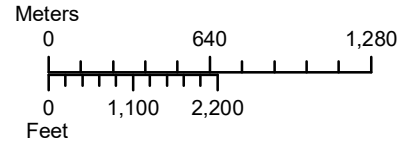
See Key Map 20

- | | | |
|---|----------------|--------------------------------|
| ZONE (Zone is "A" unless otherwise indicated) | Minor Variance | Inset Map |
| NRE2 | NRE1 | Water |
| Adjacent Lands | Watercourse | Flood and Fill Constraint Area |
| | Planned Road | Municipal Boundary |
| | | Settlement Area |



Schedule 'A' to By-Law No. 6-ZB-1999 of the Municipality of North Perth

Key Map 18 Elma Ward



See Key Map 15

See Key Map 19

COUNTY OF HURON
Municipality of Huron East

Municipality of West Perth
Logan Ward

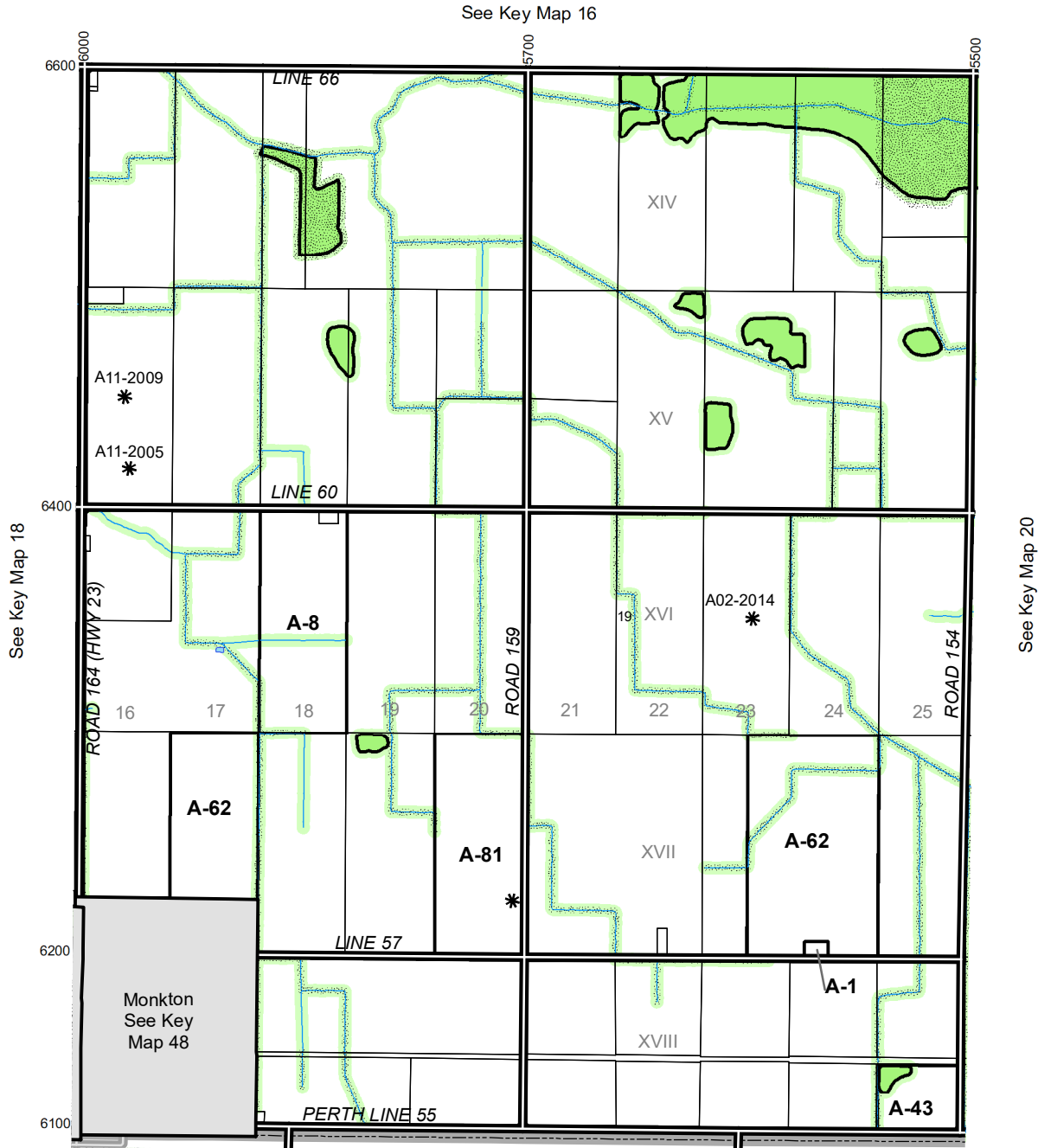
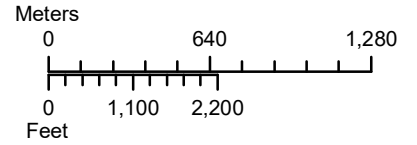
Monkton
See Key
Map 47

- | | | |
|---|----------------|--------------------------------|
| ZONE (Zone is "A" unless otherwise indicated) | Minor Variance | Inset Map |
| NRE2 | NRE1 | Water |
| Adjacent Lands | Watercourse | Flood and Fill Constraint Area |
| | Planned Road | Municipal Boundary |
| | | Settlement Area |



Schedule 'A' to By-Law No. 6-ZB-1999 of the Municipality of North Perth

Key Map 19 Elma Ward

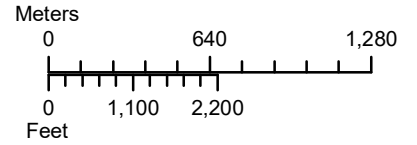


Municipality of West Perth
Logan Ward

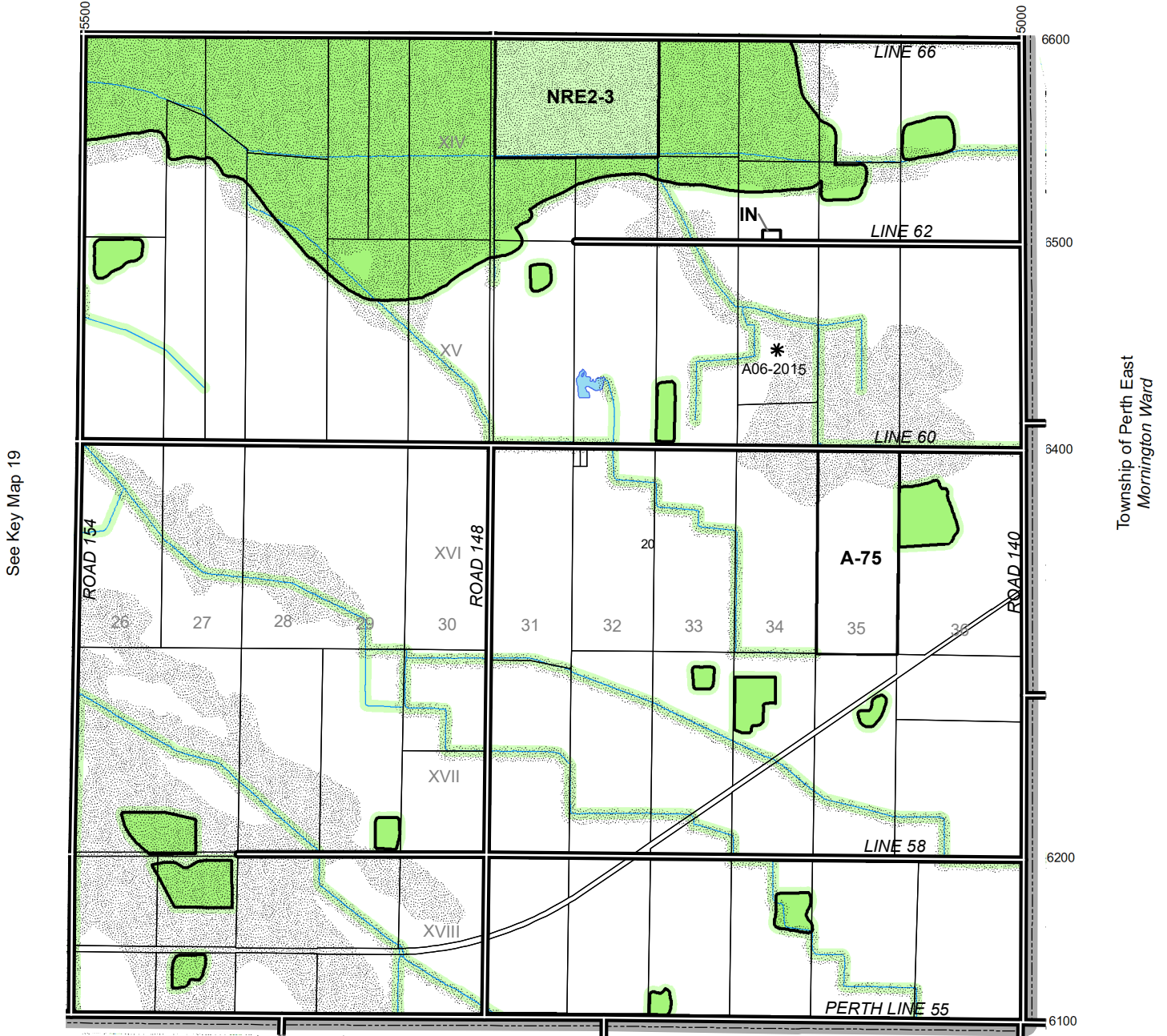
- | | | |
|---|----------------|--------------------------------|
| ZONE (Zone is "A" unless otherwise indicated) | Minor Variance | Inset Map |
| NRE2 | NRE1 | Water |
| Adjacent Lands | Watercourse | Flood and Fill Constraint Area |
| | Planned Road | Municipal Boundary |
| | | Settlement Area |



Schedule 'A' to By-Law No. 6-ZB-1999
of the Municipality of North Perth
Key Map 20 Elma Ward



See Key Map 17



See Key Map 19

Township of Perth East
Mornington Ward

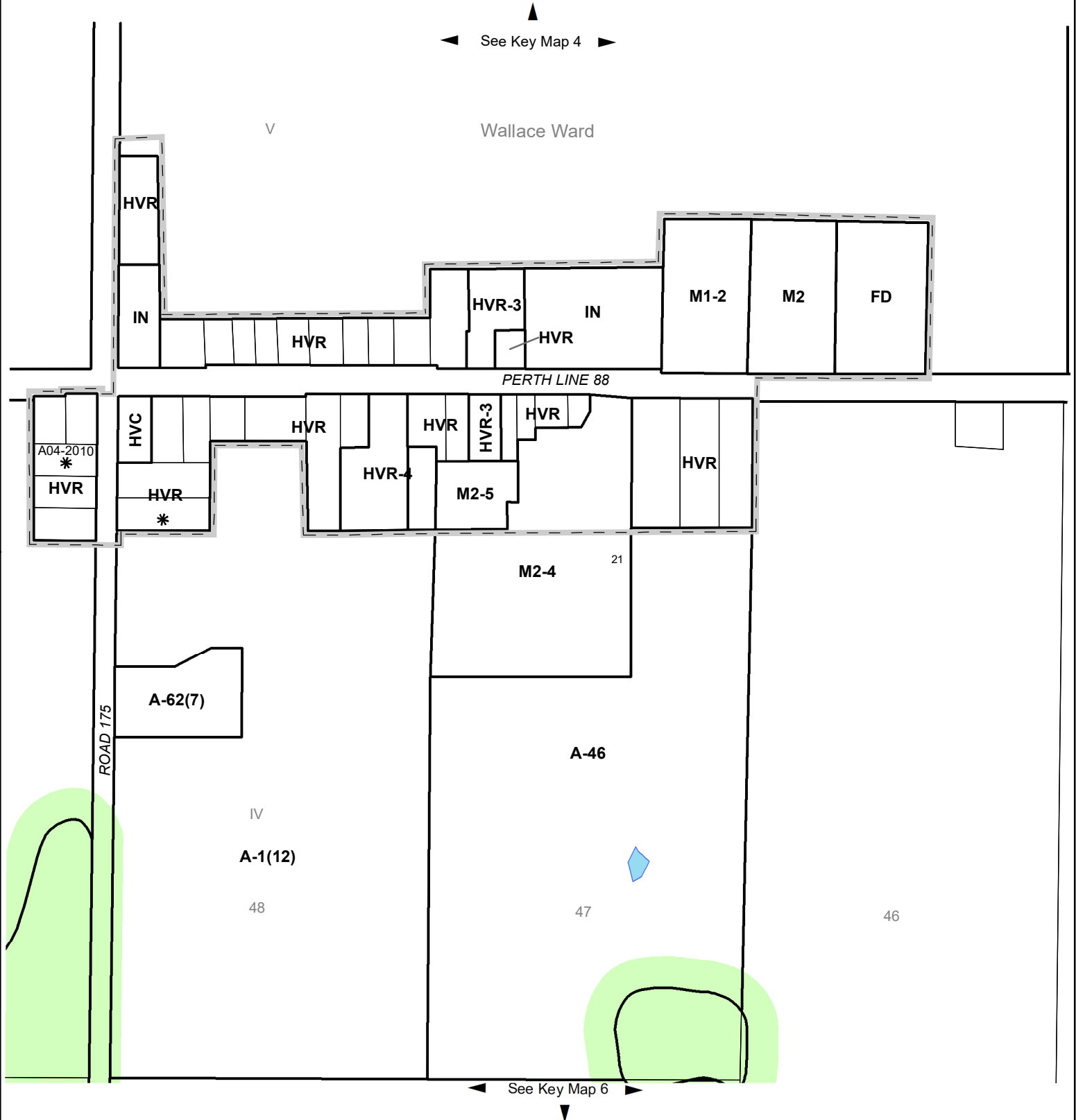
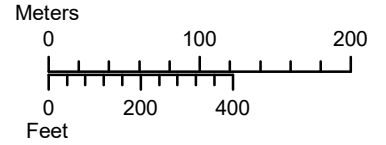
Municipality of West Perth
Logan Ward

Township of Perth East
Ellice Ward

- | | | |
|---|----------------|--------------------------------|
| ZONE (Zone is "A" unless otherwise indicated) | Minor Variance | Inset Map |
| NRE2 | NRE1 | Water |
| Adjacent Lands | Watercourse | Flood and Fill Constraint Area |
| | Planned Road | Municipal Boundary |
| | | Settlement Area |



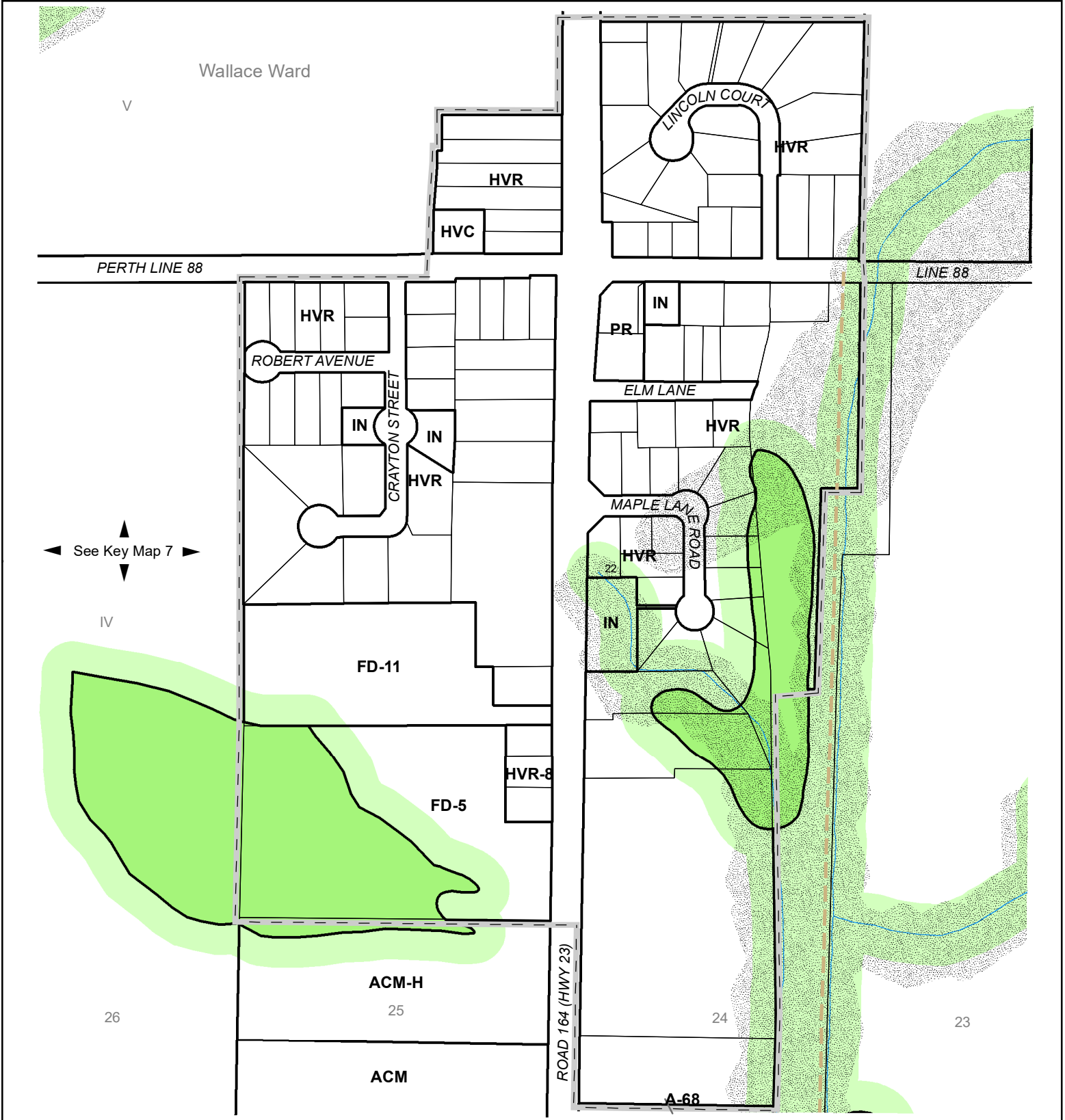
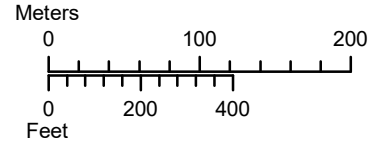
Schedule 'A' to By-Law No. 6-ZB-1999
of the Municipality of North Perth
Key Map 21 Kurtzville



- | | | |
|---|----------------|--------------------------------|
| ZONE (Zone is "A" unless otherwise indicated) | Minor Variance | Inset Map |
| NRE2 | NRE1 | Water |
| Adjacent Lands | Watercourse | Flood and Fill Constraint Area |
| | Planned Road | Municipal Boundary |
| | | Settlement Area |



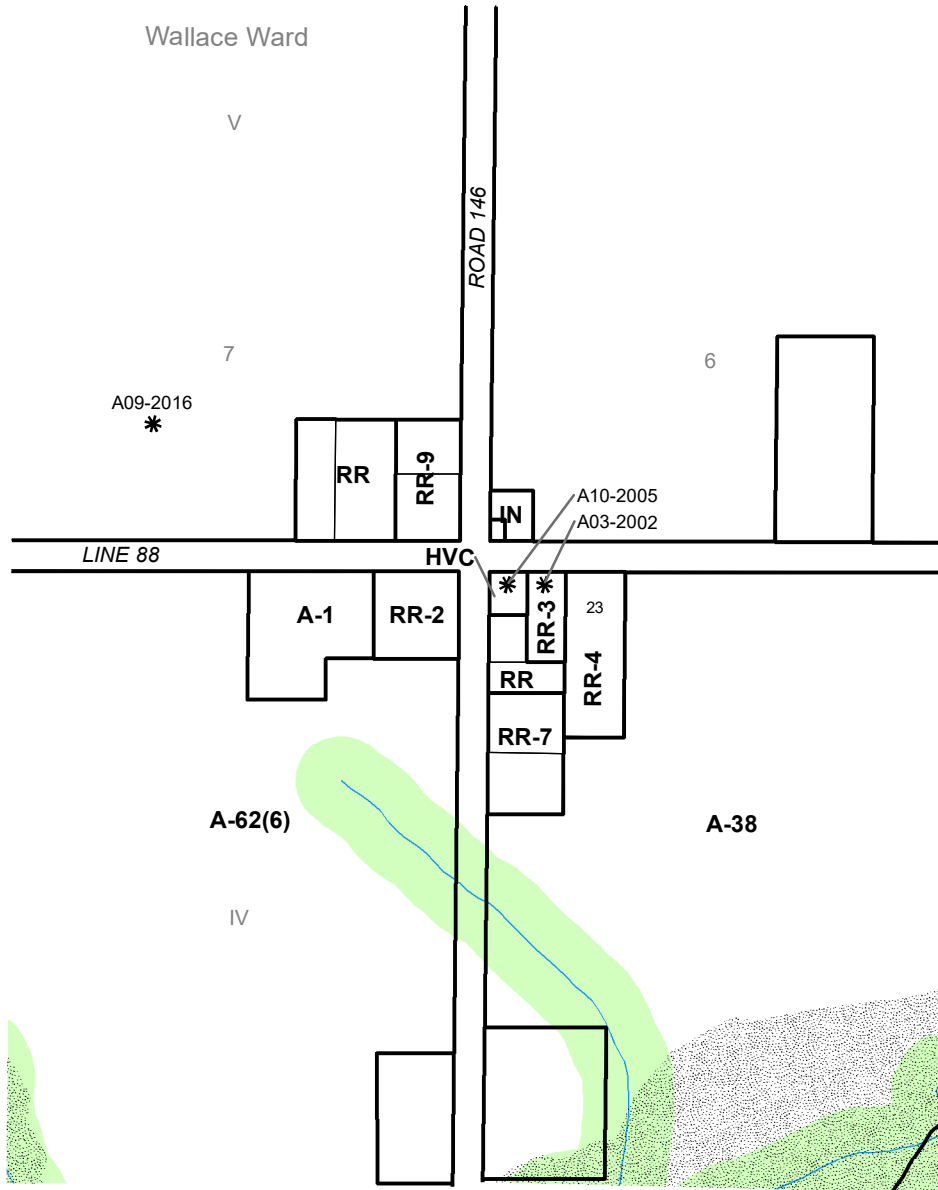
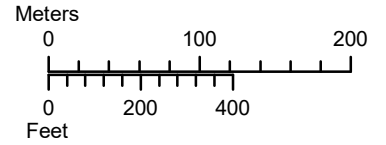
Schedule 'A' to By-Law No. 6-ZB-1999
of the Municipality of North Perth
Key Map 22 Gowanstown



ZONE (Zone is "A" unless otherwise indicated)	Minor Variance	Inset Map
NRE2	NRE1	Water
Adjacent Lands	Flood and Fill Constraint Area	Watercourse
	Planned Road	Municipal Boundary
		Settlement Area



Schedule 'A' to By-Law No. 6-ZB-1999
of the Municipality of North Perth
Key Map 23 Wallaceville

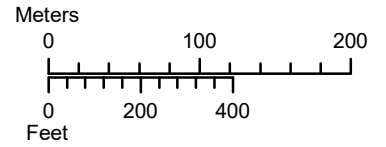


See Key Map 8

- | | | |
|---|----------------|--------------------------------|
| ZONE (Zone is "A" unless otherwise indicated) | Minor Variance | Inset Map |
| NRE2 | NRE1 | Water |
| Adjacent Lands | Watercourse | Flood and Fill Constraint Area |
| | Planned Road | Municipal Boundary |
| | | Settlement Area |



Schedule 'A' to By-Law No. 6-ZB-1999
of the Municipality of North Perth
Key Map 24 Molesworth



◀ See Key Map 5 ▶

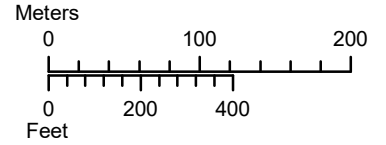


COUNTY OF HURON
Municipality of Huron East

- | | | |
|---|----------------|--------------------------------|
| ZONE (Zone is "A" unless otherwise indicated) | Minor Variance | Inset Map |
| NRE2 | NRE1 | Water |
| Adjacent Lands | Watercourse | Flood and Fill Constraint Area |
| | Planned Road | Municipal Boundary |
| | | Settlement Area |



Schedule 'A' to By-Law No. 6-ZB-1999
of the Municipality of North Perth
Key Map 25 North of Listowel



See Key Map 7



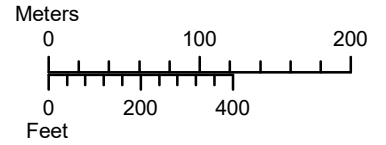
See Key Map 9

See Key Map 26

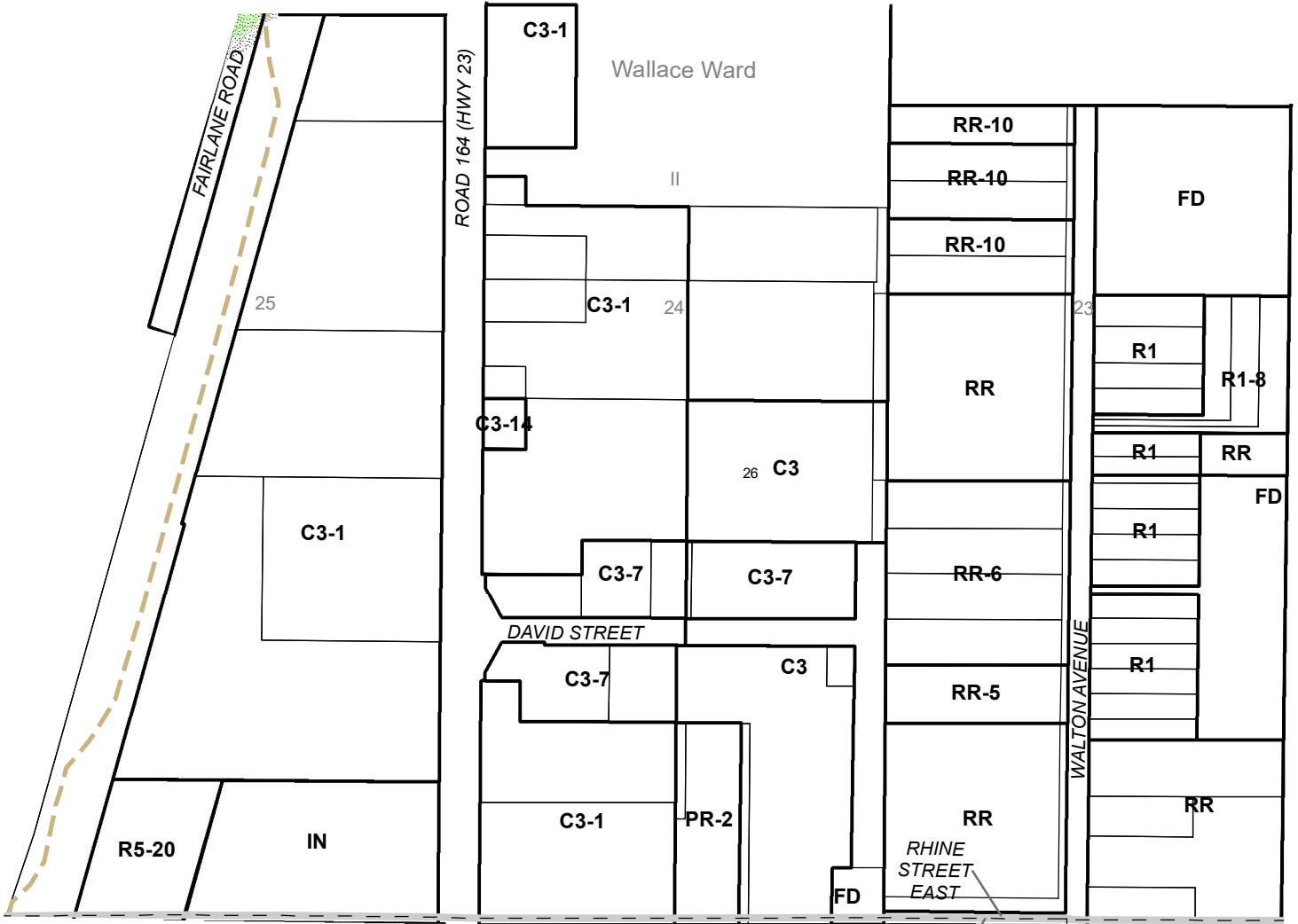
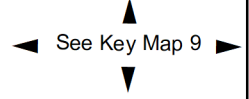
- | | | |
|---|----------------|--------------------------------|
| ZONE (Zone is "A" unless otherwise indicated) | Minor Variance | Inset Map |
| NRE2 | NRE1 | Water |
| Adjacent Lands | Watercourse | Flood and Fill Constraint Area |
| | Planned Road | Municipal Boundary |
| | | Settlement Area |



Schedule 'A' to By-Law No. 6-ZB-1999
of the Municipality of North Perth
Key Map 26 North of Listowel



See Key Map 25



Listowel Ward

See Key Map 29

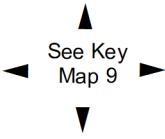
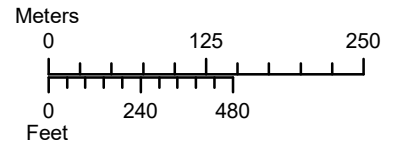
See Key Map 30

- | | | |
|---|----------------|--------------------------------|
| ZONE (Zone is "A" unless otherwise indicated) | Minor Variance | Inset Map |
| NRE2 | NRE1 | Water |
| Adjacent Lands | Watercourse | Flood and Fill Constraint Area |
| | Planned Road | Municipal Boundary |
| | | Settlement Area |



Schedule 'A' to By-Law No. 6-ZB-1999 of the Municipality of North Perth

Key Map 27 West of Listowel



See Key Map 31

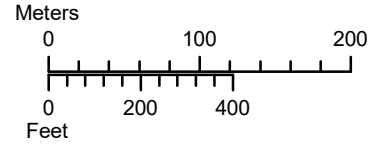
Listowel Ward

See Key Map 34

- | | | |
|---|--------------------------------|--------------------|
| ZONE (Zone is "A" unless otherwise indicated) | Minor Variance | Inset Map |
| NRE2 | Flood and Fill Constraint Area | Municipal Boundary |
| NRE1 | Watercourse | Settlement Area |
| Water | Planned Road | |
| Adjacent Lands | | |



Schedule 'A' to By-Law No. 6-ZB-1999
of the Municipality of North Perth
Key Map 28 Listowel Ward



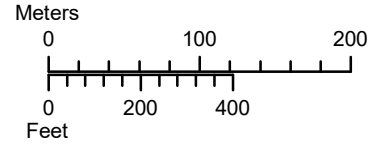
See Key Map 31

- | | | |
|---|--------------------------------|--------------------|
| ZONE (Zone is "A" unless otherwise indicated) | Minor Variance | Inset Map |
| NRE2 | NRE1 | Water |
| Adjacent Lands | Flood and Fill Constraint Area | Municipal Boundary |
| Watercourse | Planned Road | Settlement Area |



Schedule 'A' to By-Law No. 6-ZB-1999 of the Municipality of North Perth

Key Map 29 Listowel Ward



See Key Map 26

See Key Map 9

See Key Map 28

See Key Map 30

See Key Map 32

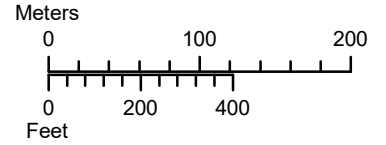


- | | | |
|---|----------------|--------------------------------|
| ZONE (Zone is "A" unless otherwise indicated) | Minor Variance | Inset Map |
| NRE2 | NRE1 | Water |
| Adjacent Lands | Watercourse | Flood and Fill Constraint Area |
| | Planned Road | Municipal Boundary |
| | | Settlement Area |



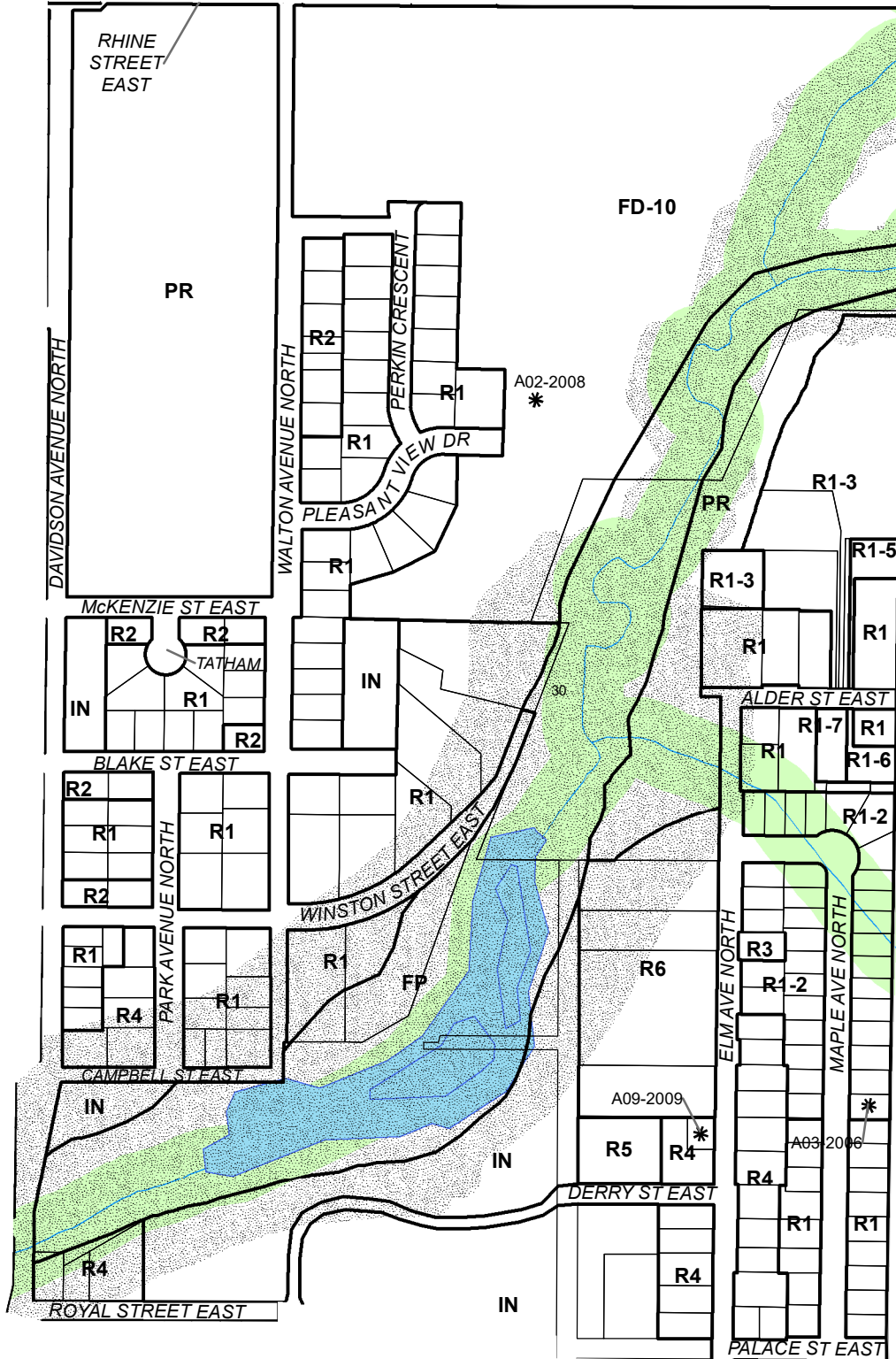
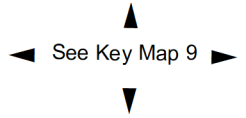
Schedule 'A' to By-Law No. 6-ZB-1999 of the Municipality of North Perth

Key Map 30 Listowel Ward



See Key Map 26

See Key Map 29



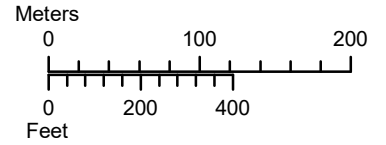
See Key Map 33

- | | | |
|---|----------------|--------------------------------|
| ZONE (Zone is "A" unless otherwise indicated) | Minor Variance | Inset Map |
| NRE2 | NRE1 | Water |
| Adjacent Lands | Watercourse | Flood and Fill Constraint Area |
| | Planned Road | Municipal Boundary |
| | | Settlement Area |

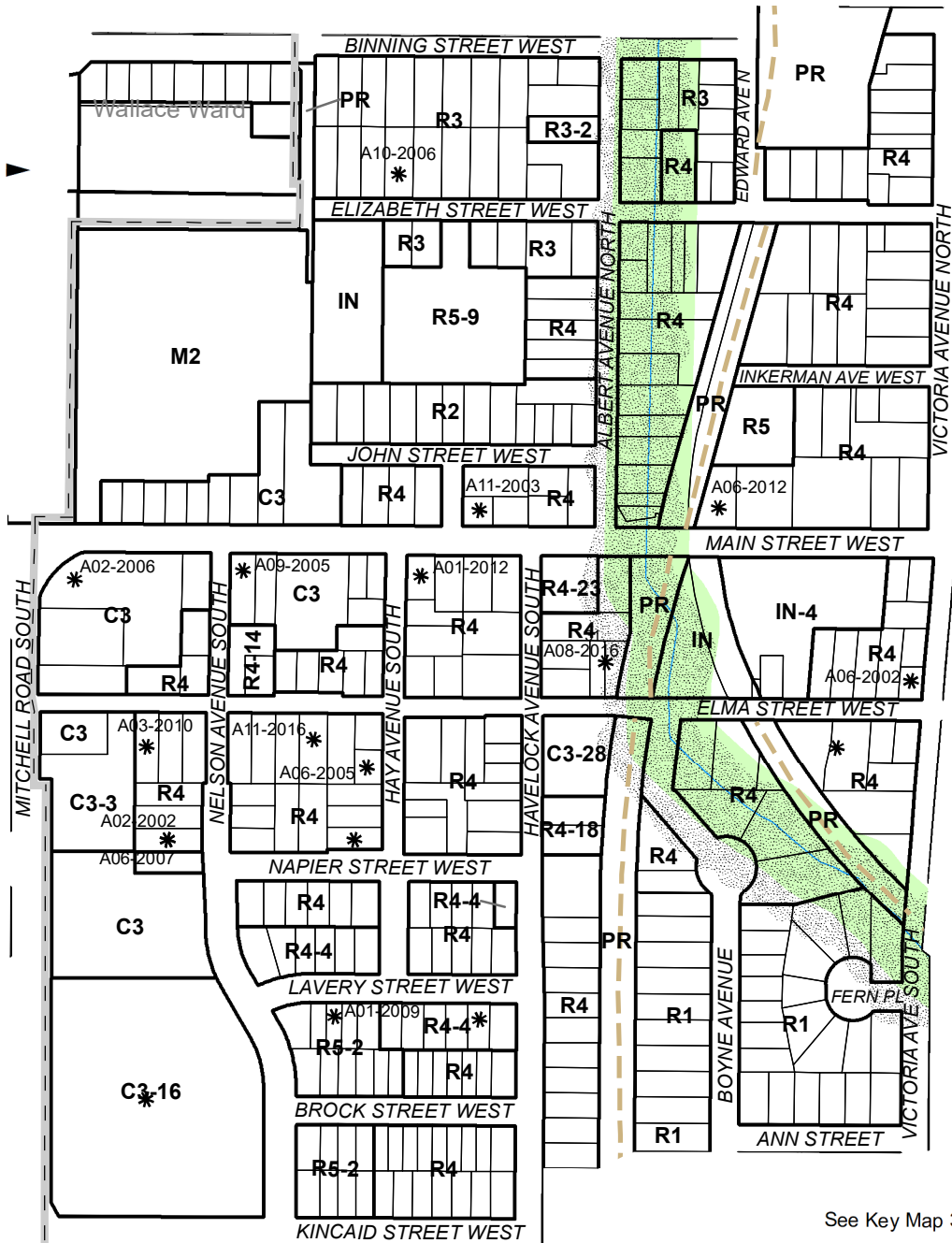



Schedule 'A' to By-Law No. 6-ZB-1999 of the Municipality of North Perth

Key Map 31 Listowel Ward



See Key Map 28



See Key Map 32

See Key Map 27

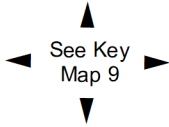
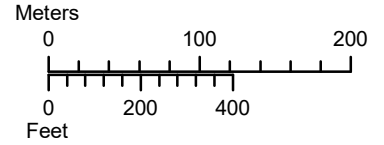
See Key Map 34

- | | | |
|---|----------------|--------------------------------|
| ZONE (Zone is "A" unless otherwise indicated) | Minor Variance | Inset Map |
| NRE2 | NRE1 | Water |
| Adjacent Lands | Watercourse | Flood and Fill Constraint Area |
| | Planned Road | Municipal Boundary |
| | | Settlement Area |



Schedule 'A' to By-Law No. 6-ZB-1999 of the Municipality of North Perth

Key Map 32 Listowel Ward



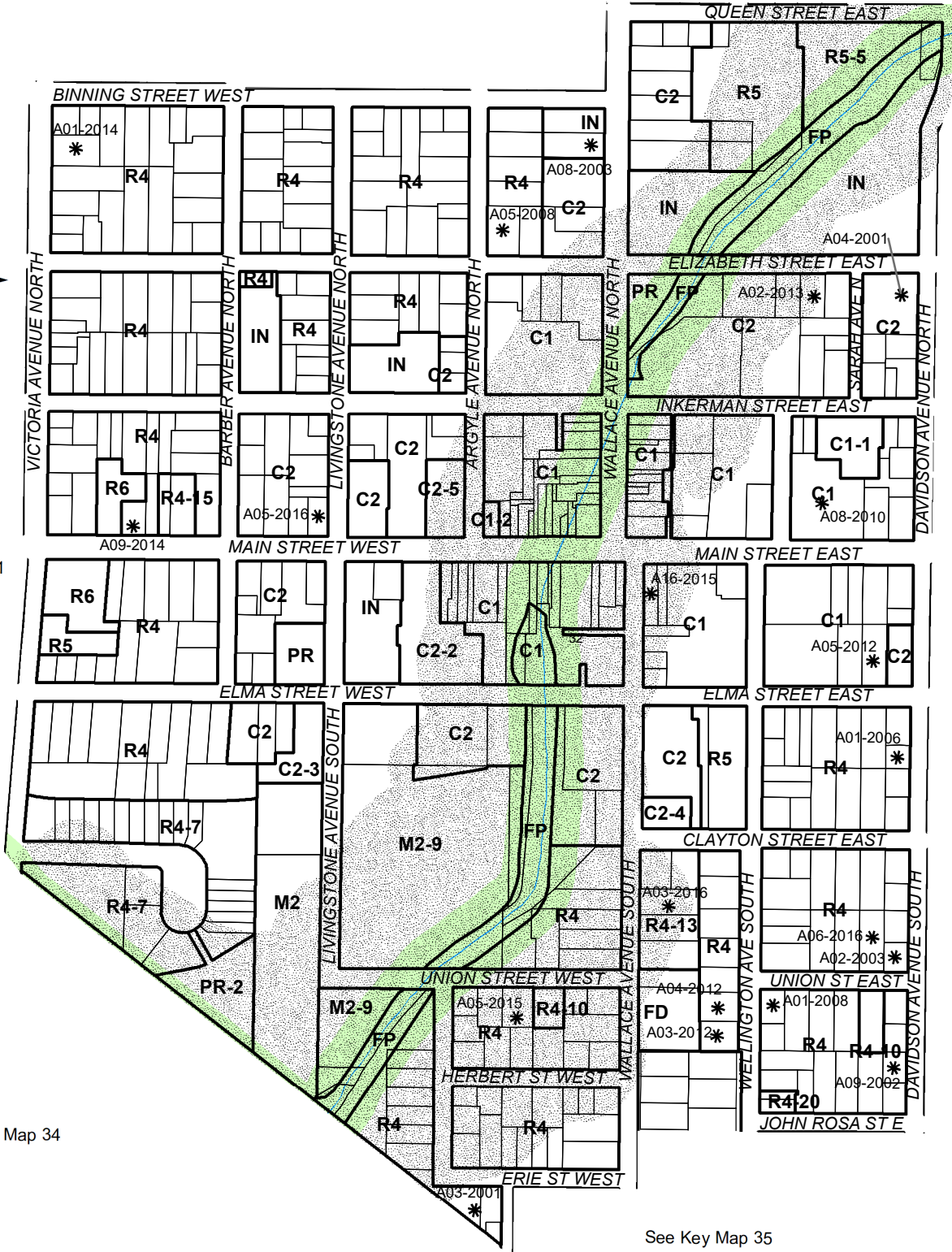
See Key Map 9

See Key Map 31

See Key Map 33

See Key Map 34

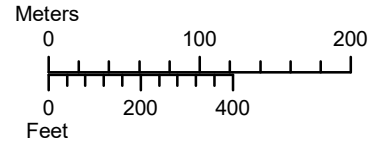
See Key Map 35



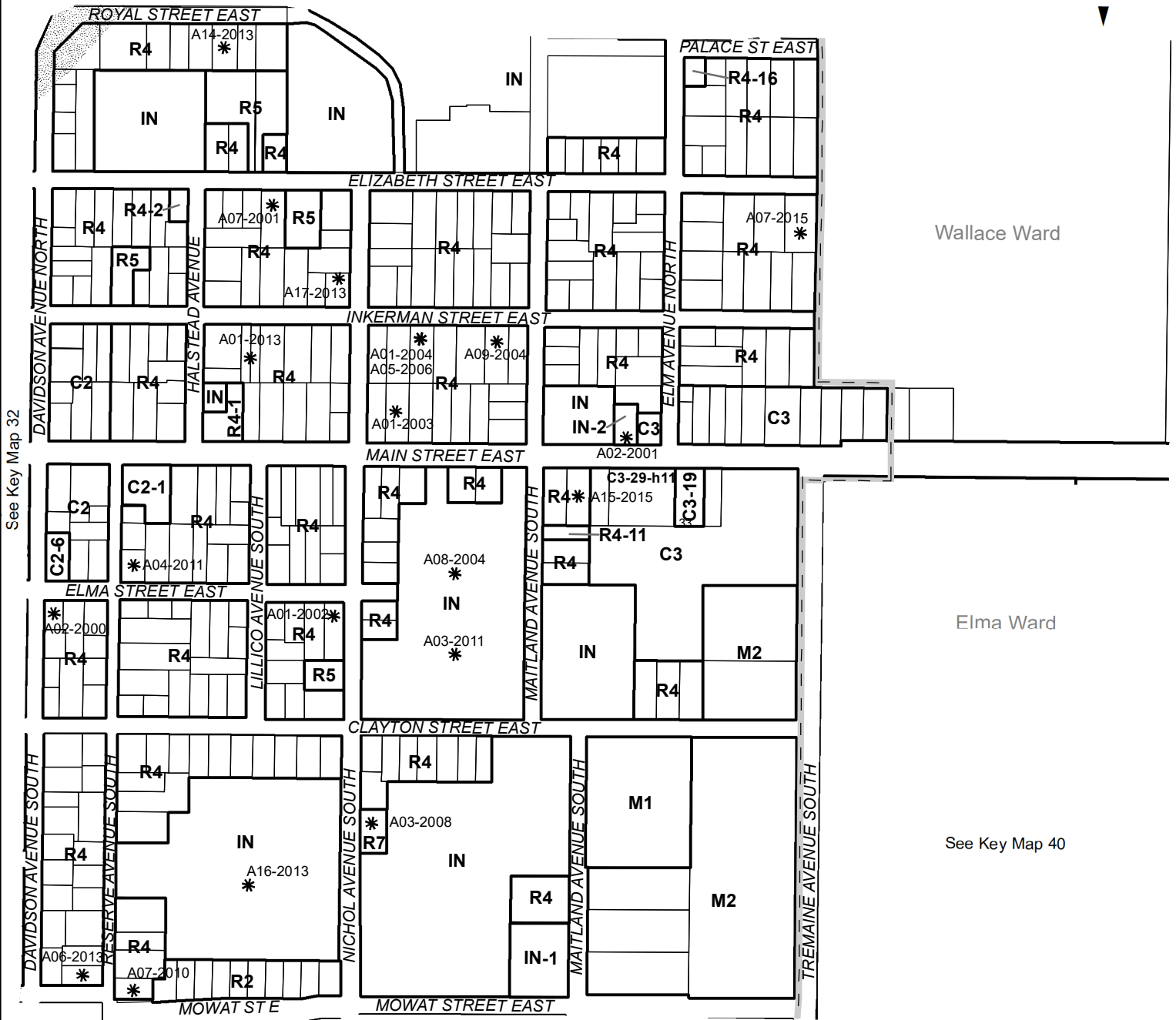
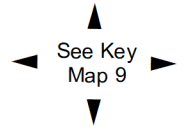
- | | | |
|---|----------------|--------------------------------|
| ZONE (Zone is "A" unless otherwise indicated) | Minor Variance | Inset Map |
| NRE2 | NRE1 | Water |
| Adjacent Lands | Watercourse | Flood and Fill Constraint Area |
| | Planned Road | Municipal Boundary |
| | | Settlement Area |



Schedule 'A' to By-Law No. 6-ZB-1999 of the Municipality of North Perth Key Map 33 Listowel Ward



See Key Map 30



See Key Map 32

Wallace Ward

Elma Ward

See Key Map 40

See Key Map 35

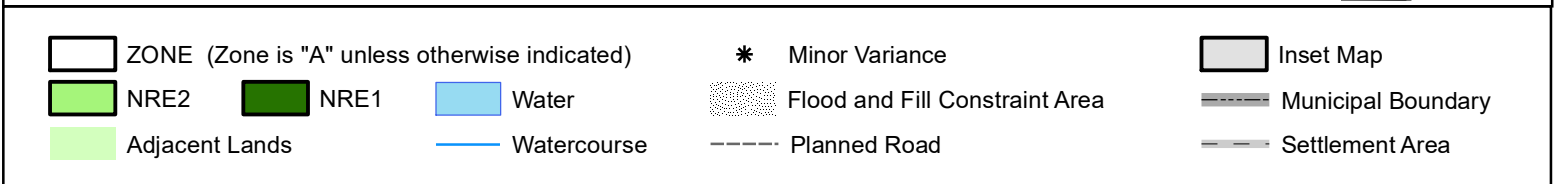
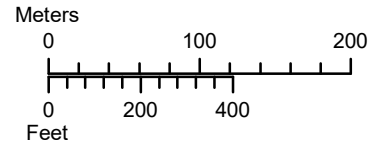
See Key Map 36

- ZONE (Zone is "A" unless otherwise indicated)
- NRE2
- NRE1
- Water
- Inset Map
- Flood and Fill Constraint Area
- Municipal Boundary
- Adjacent Lands
- Watercourse
- Planned Road
- Settlement Area



Schedule 'A' to By-Law No. 6-ZB-1999 of the Municipality of North Perth

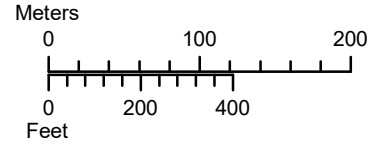
Key Map 34 Listowel Ward





Schedule 'A' to By-Law No. 6-ZB-1999 of the Municipality of North Perth

Key Map 35 Listowel Ward



See Key Map 32

See Key Map 33



See Key Map 34

See Key Map 36

See Key Map 9

See Key Map 36

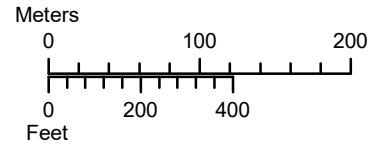
See Key Map 38

- | | | |
|---|----------------|--------------------------------|
| ZONE (Zone is "A" unless otherwise indicated) | Minor Variance | Inset Map |
| NRE2 | NRE1 | Water |
| Adjacent Lands | Watercourse | Flood and Fill Constraint Area |
| | Planned Road | Municipal Boundary |
| | | Settlement Area |



Schedule 'A' to By-Law No. 6-ZB-1999 of the Municipality of North Perth

Key Map 36 Listowel Ward

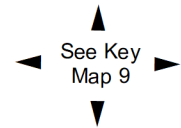


See Key Map 35

See Key Map 33

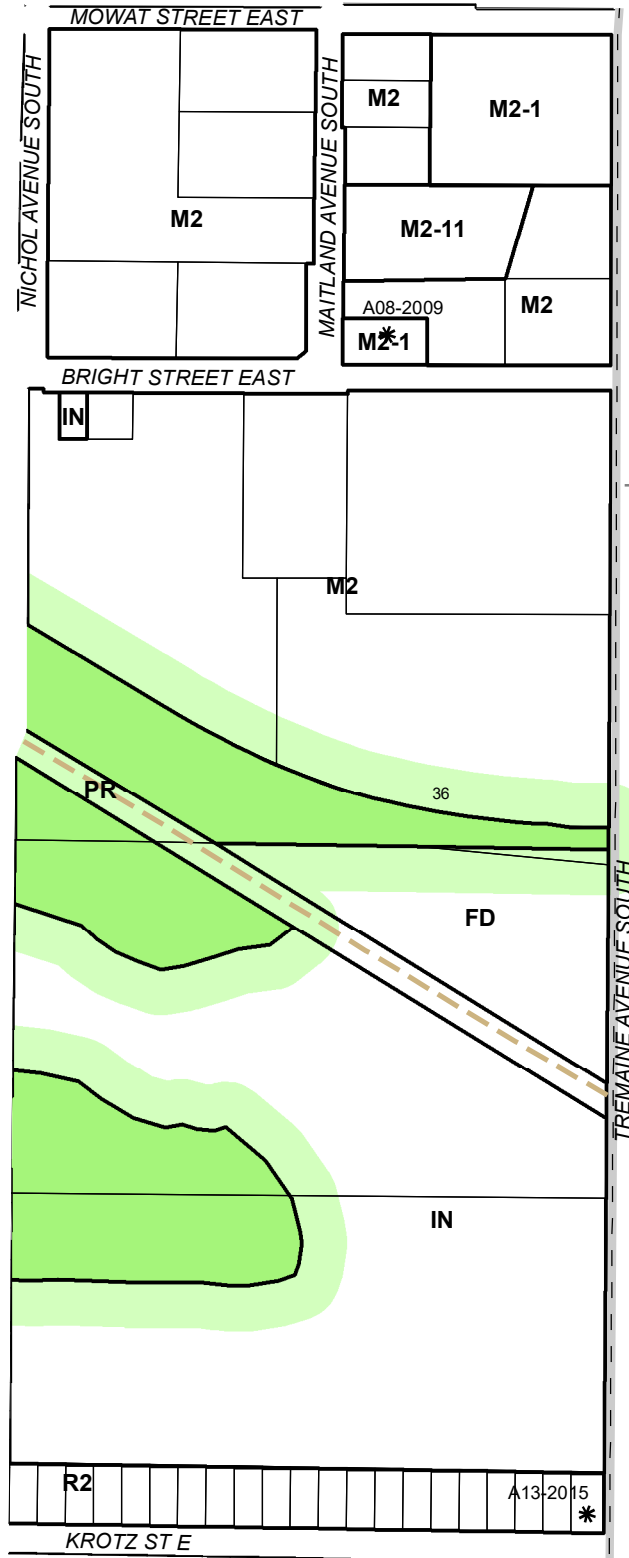
See Key Map 40

Elma Ward



See Key Map 38

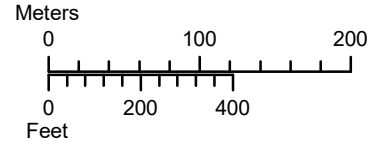
See Key Map 39



- | | | |
|---|----------------|--------------------------------|
| ZONE (Zone is "A" unless otherwise indicated) | Minor Variance | Inset Map |
| NRE2 | NRE1 | Water |
| Adjacent Lands | Watercourse | Flood and Fill Constraint Area |
| | Planned Road | Municipal Boundary |
| | | Settlement Area |



Schedule 'A' to By-Law No. 6-ZB-1999
of the Municipality of North Perth
Key Map 37 Listowel Ward



See Key Map 9

See Key Map 34



See Key Map 38

See Key Map 11

Elma Ward

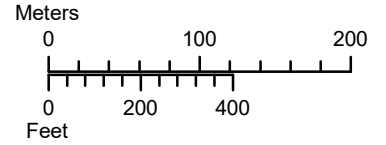
See Key Map 12



- | | | |
|---|----------------|--------------------------------|
| ZONE (Zone is "A" unless otherwise indicated) | Minor Variance | Inset Map |
| NRE2 | NRE1 | Water |
| Adjacent Lands | Watercourse | Flood and Fill Constraint Area |
| | Planned Road | Municipal Boundary |
| | | Settlement Area |



Schedule 'A' to By-Law No. 6-ZB-1999
of the Municipality of North Perth
Key Map 38 Listowel Ward



See Key Map 9

See Key Map 35



See Key Map 36

See Key Map 37

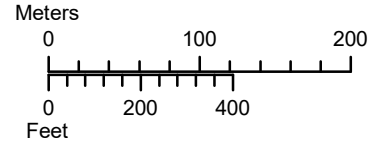
See Key Map 39

See Key Map 12

- | | | |
|---|----------------|--------------------------------|
| ZONE (Zone is "A" unless otherwise indicated) | Minor Variance | Inset Map |
| NRE2 | NRE1 | Water |
| Adjacent Lands | Watercourse | Flood and Fill Constraint Area |
| | Planned Road | Municipal Boundary |
| | | Settlement Area |

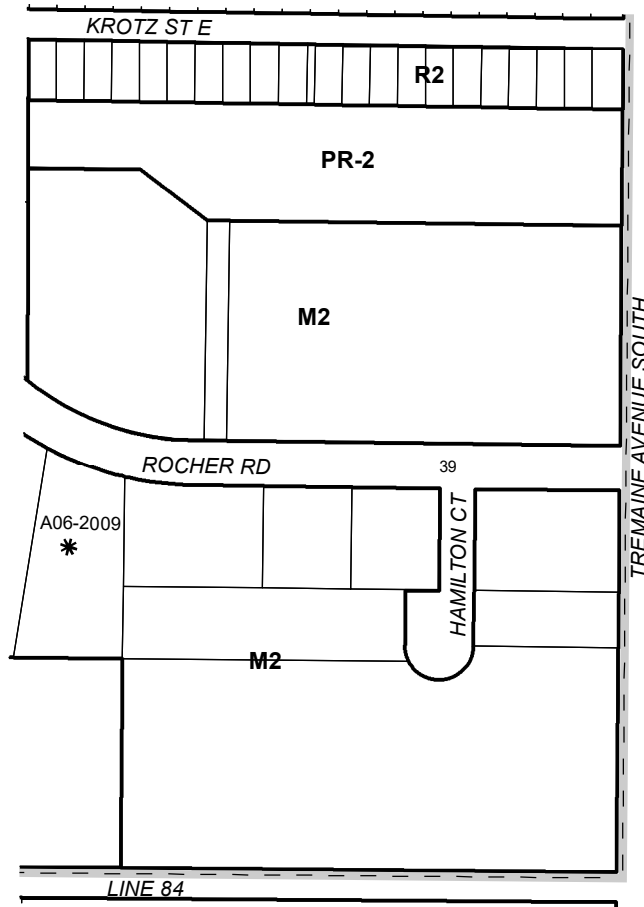


Schedule 'A' to By-Law No. 6-ZB-1999
of the Municipality of North Perth
Key Map 39 Listowel Ward



See Key
Map 36

See Key Map 38



See Key
Map 9

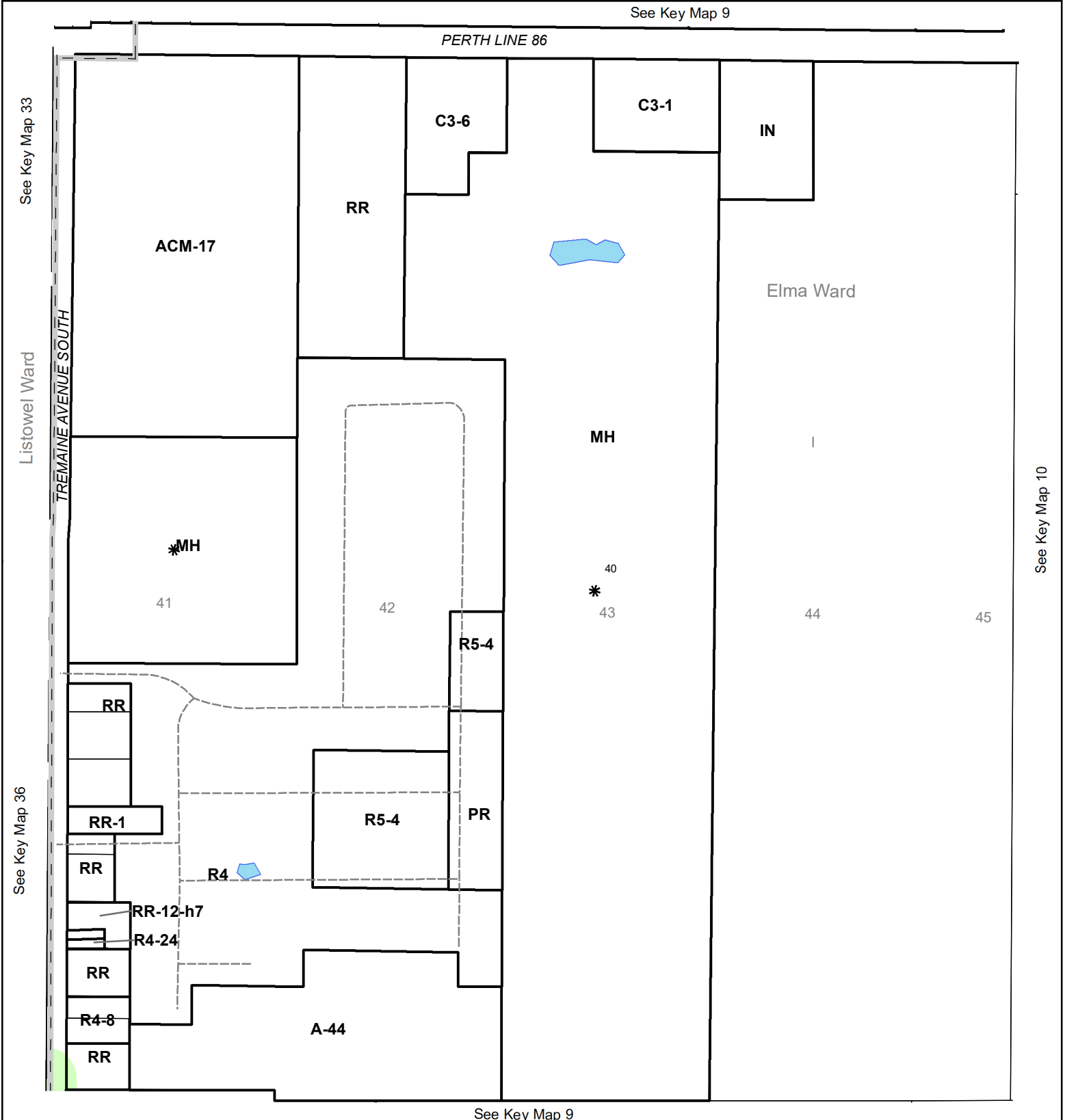
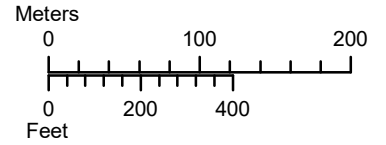
Elma Ward

See Key Map 12

- | | | |
|---|----------------|--------------------------------|
| ZONE (Zone is "A" unless otherwise indicated) | Minor Variance | Inset Map |
| NRE2 | NRE1 | Water |
| Adjacent Lands | Watercourse | Flood and Fill Constraint Area |
| | Planned Road | Municipal Boundary |
| | | Settlement Area |



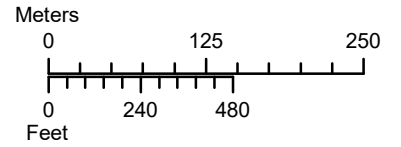
Schedule 'A' to By-Law No. 6-ZB-1999
of the Municipality of North Perth
Key Map 40 East of Listowel



ZONE (Zone is "A" unless otherwise indicated)	Minor Variance	Inset Map
NRE2	NRE1	Water
Adjacent Lands	Flood and Fill Constraint Area	Municipal Boundary
Watercourse	Planned Road	Settlement Area



Schedule 'A' to By-Law No. 6-ZB-1999
of the Municipality of North Perth
Key Map 41 Trowbridge



Elma Ward

II

III

5

PR

HVR-h1

6

A-2

ARTHUR AVENUE TROWBRIDGE

HVR

HVR

HVC

HVR

HVR

HVR

HVR

HVR

HVR

HVR

HVR

HVR

A05-2003

* A03-2005

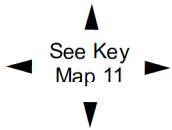
GEORGE ST

PATRICK ST

WEST STREET TROWBRIDGE

VICTORIA STREET

FD



ZONE (Zone is "A" unless otherwise indicated)

NRE2

NRE1

Water

Adjacent Lands

Watercourse

* Minor Variance

Flood and Fill Constraint Area

Planned Road

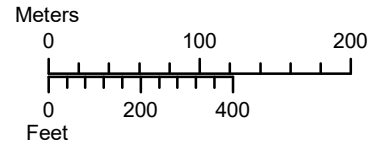
Inset Map

Municipal Boundary

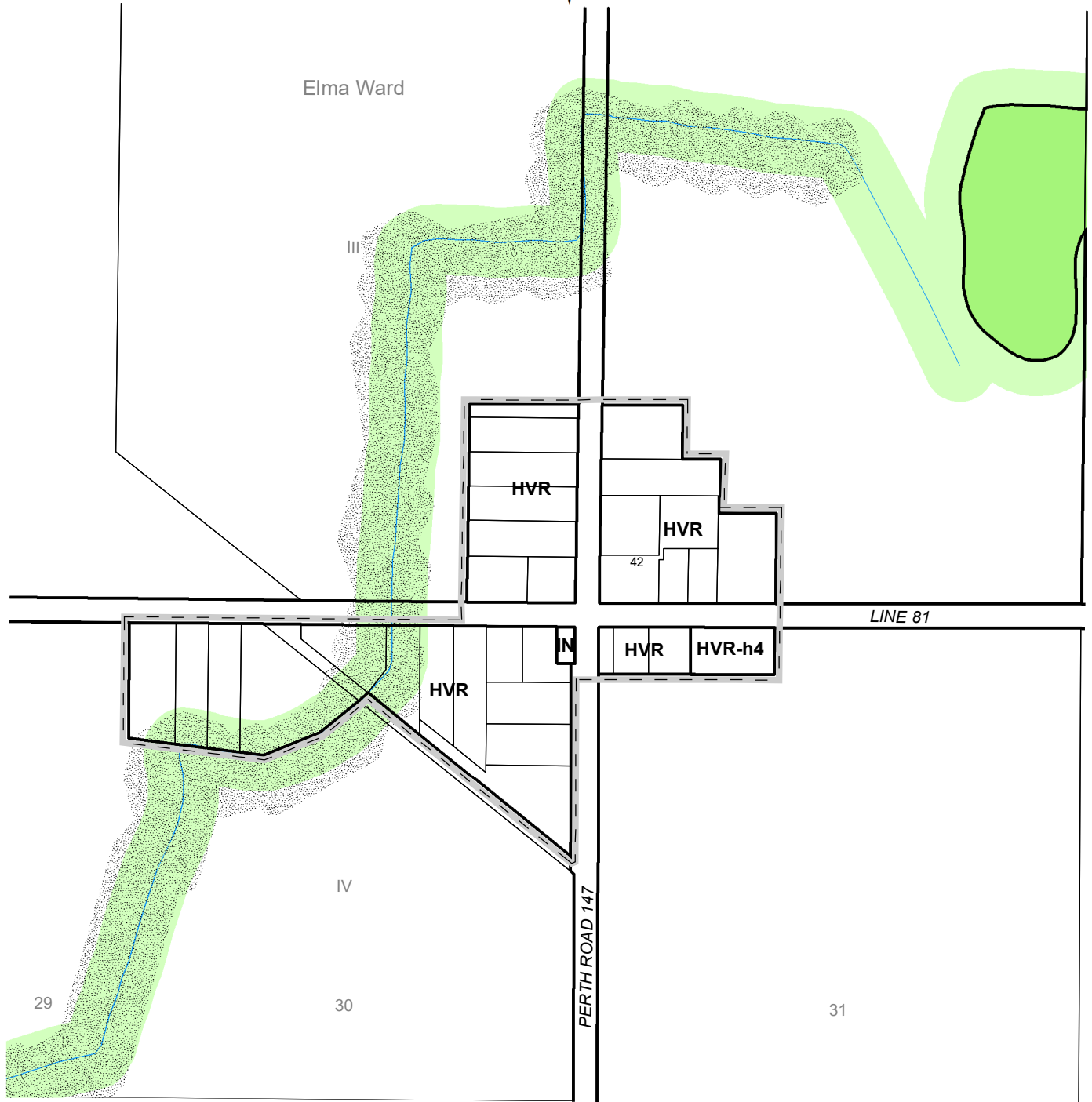
Settlement Area



Schedule 'A' to By-Law No. 6-ZB-1999 of the Municipality of North Perth Key Map 42 Britton



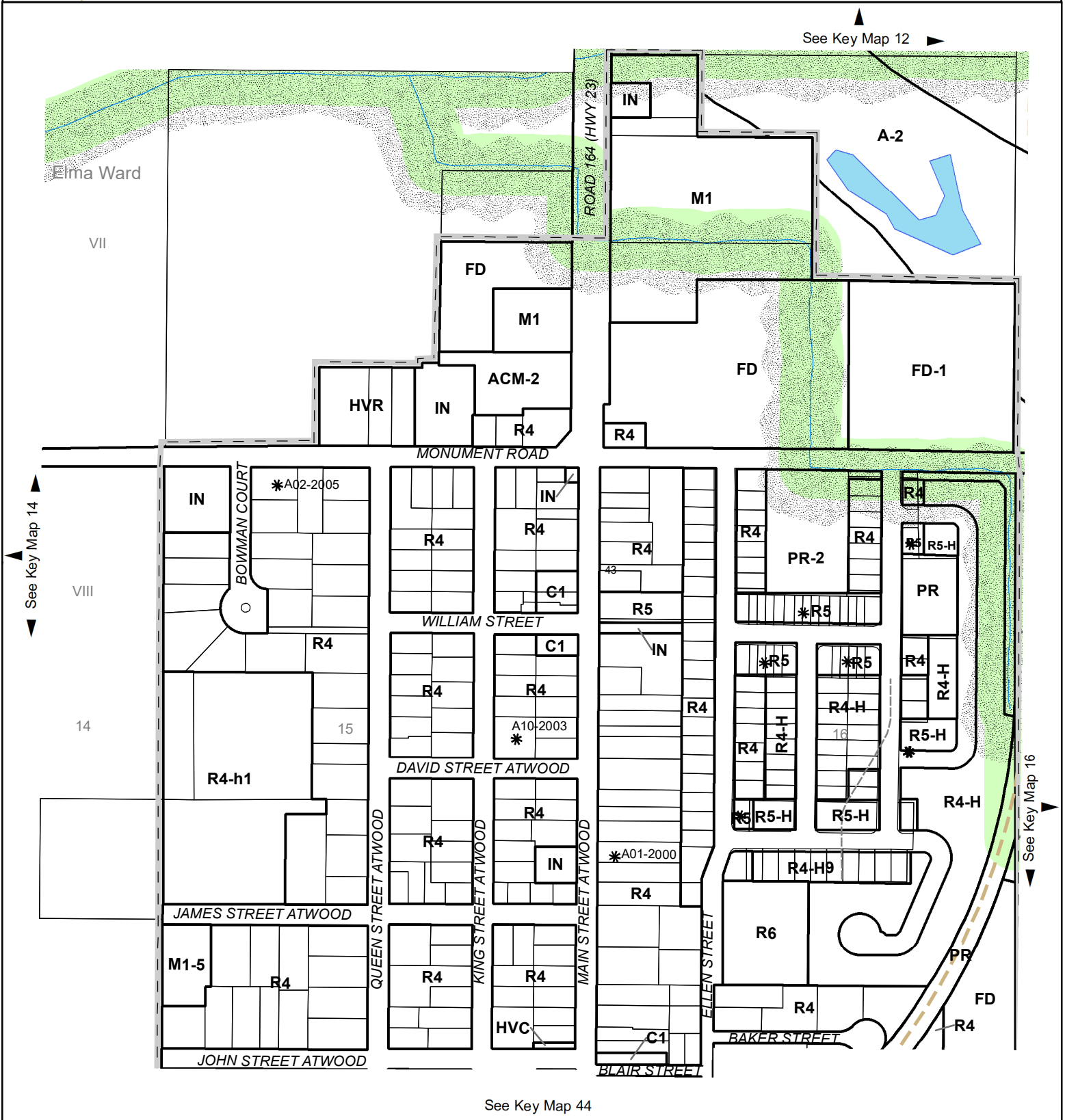
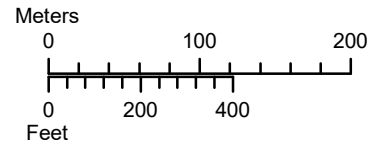
See Key Map 13



- | | | |
|---|----------------|--------------------------------|
| ZONE (Zone is "A" unless otherwise indicated) | Minor Variance | Inset Map |
| NRE2 | NRE1 | Water |
| Adjacent Lands | Watercourse | Flood and Fill Constraint Area |
| | Planned Road | Municipal Boundary |
| | | Settlement Area |



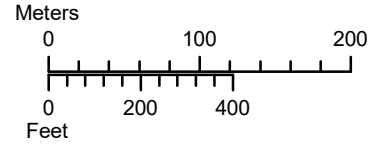
Schedule 'A' to By-Law No. 6-ZB-1999 of the Municipality of North Perth Key Map 43 Atwood



- | | | |
|---|----------------|--------------------------------|
| ZONE (Zone is "A" unless otherwise indicated) | Minor Variance | Inset Map |
| NRE2 | NRE1 | Water |
| Adjacent Lands | Watercourse | Flood and Fill Constraint Area |
| | Planned Road | Municipal Boundary |
| | | Settlement Area |



Schedule 'A' to By-Law No. 6-ZB-1999
of the Municipality of North Perth
Key Map 44 Atwood



See Key Map 43



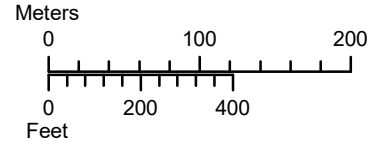
See Key Map 14

See Key Map 16

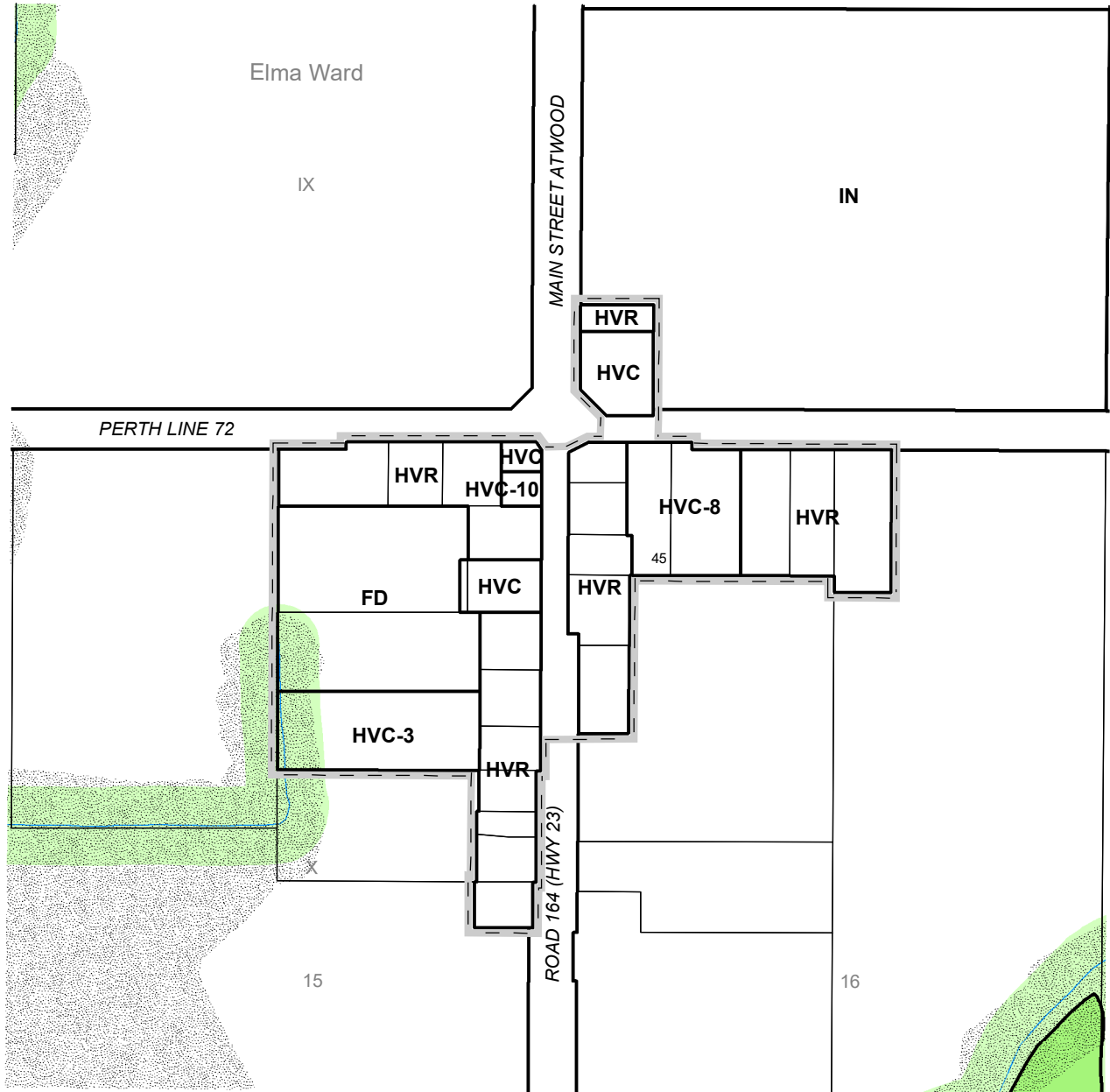
- | | | |
|---|--------------------------------|--------------------|
| ZONE (Zone is "A" unless otherwise indicated) | Minor Variance | Inset Map |
| NRE2 | NRE1 | Water |
| Adjacent Lands | Flood and Fill Constraint Area | Municipal Boundary |
| Watercourse | Planned Road | Settlement Area |



Schedule 'A' to By-Law No. 6-ZB-1999
of the Municipality of North Perth
Key Map 45 Newry



▲
◀ See Key Map 14



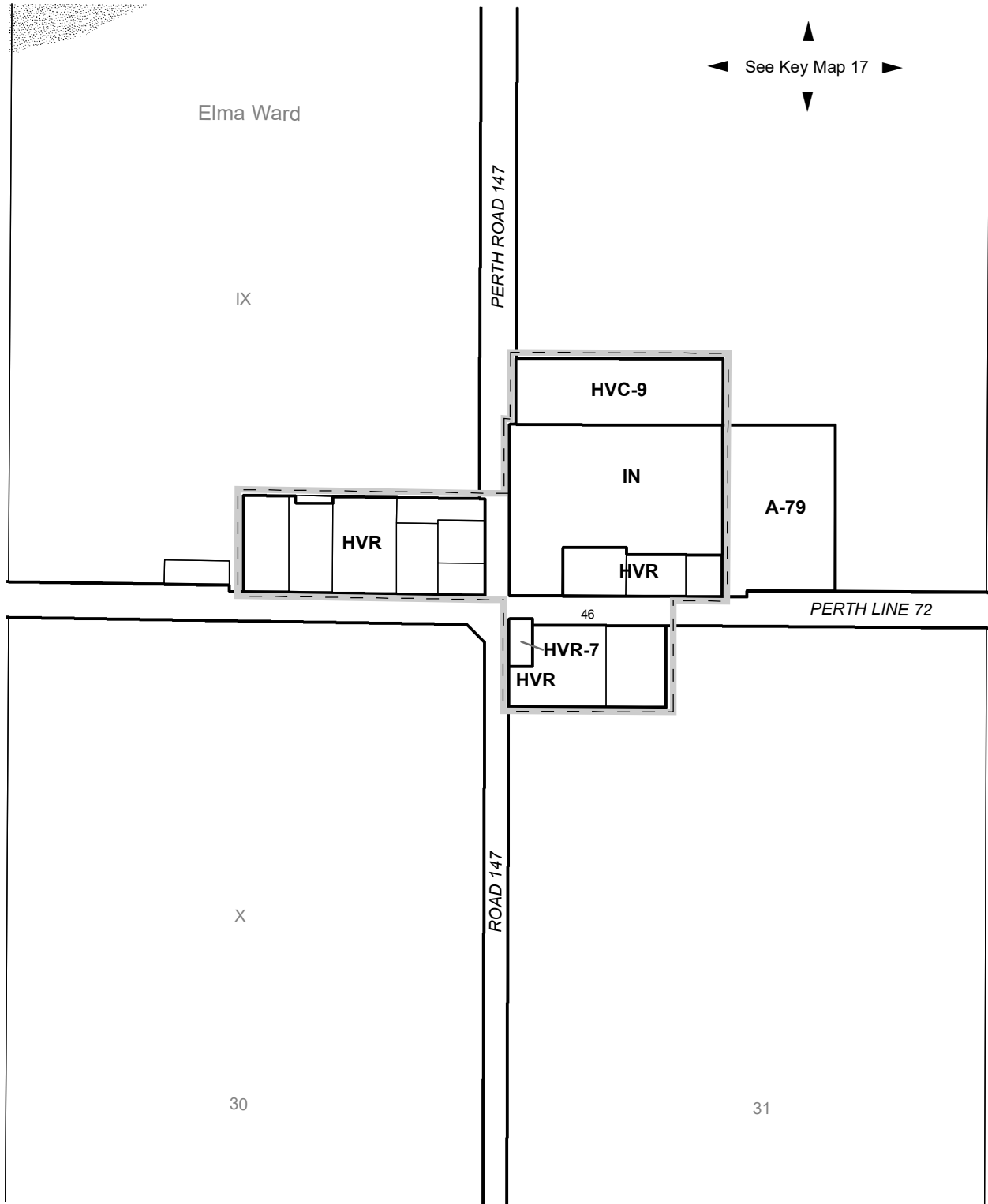
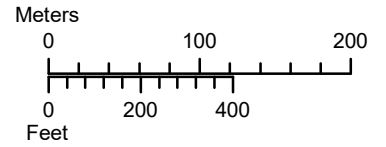
◀ See Key Map 15
▼

▲
See Key Map 16 ▶

- | | | |
|---|------------------|--------------------------------|
| ZONE (Zone is "A" unless otherwise indicated) | * Minor Variance | Inset Map |
| NRE2 | NRE1 | Water |
| Adjacent Lands | Watercourse | Flood and Fill Constraint Area |
| | Planned Road | Municipal Boundary |
| | | Settlement Area |



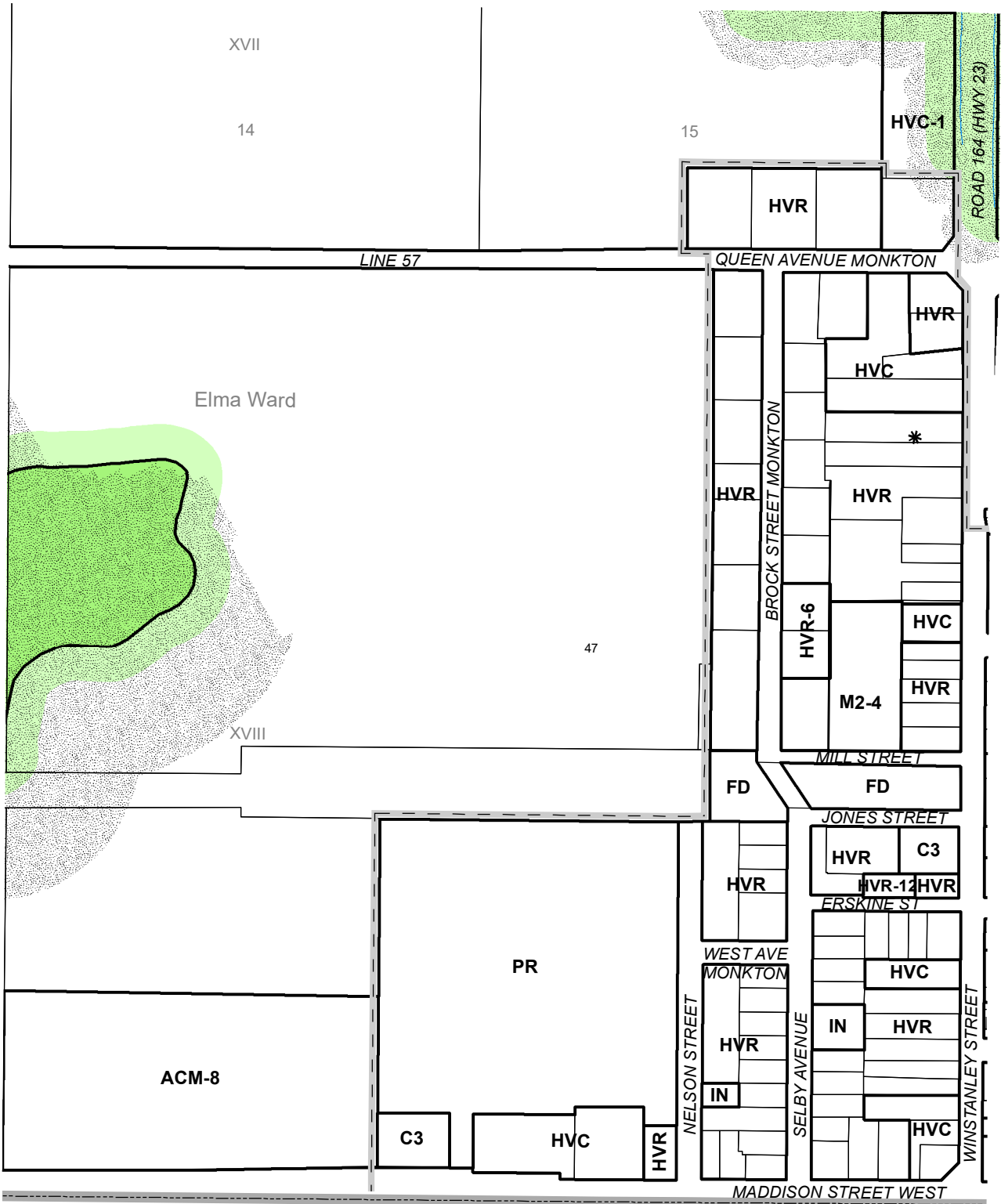
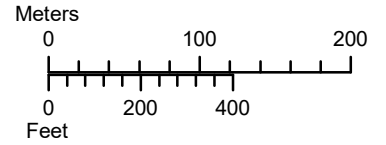
Schedule 'A' to By-Law No. 6-ZB-1999
of the Municipality of North Perth
Key Map 46 Donegal



- | | | |
|---|------------------|--------------------------------|
| ZONE (Zone is "A" unless otherwise indicated) | * Minor Variance | Inset Map |
| NRE2 | NRE1 | Water |
| Adjacent Lands | Watercourse | Flood and Fill Constraint Area |
| | Planned Road | Municipal Boundary |
| | | Settlement Area |



Schedule 'A' to By-Law No. 6-ZB-1999
of the Municipality of North Perth
Key Map 47 Monkton



See Key Map 18

See Key Map 19

See Key Map 48

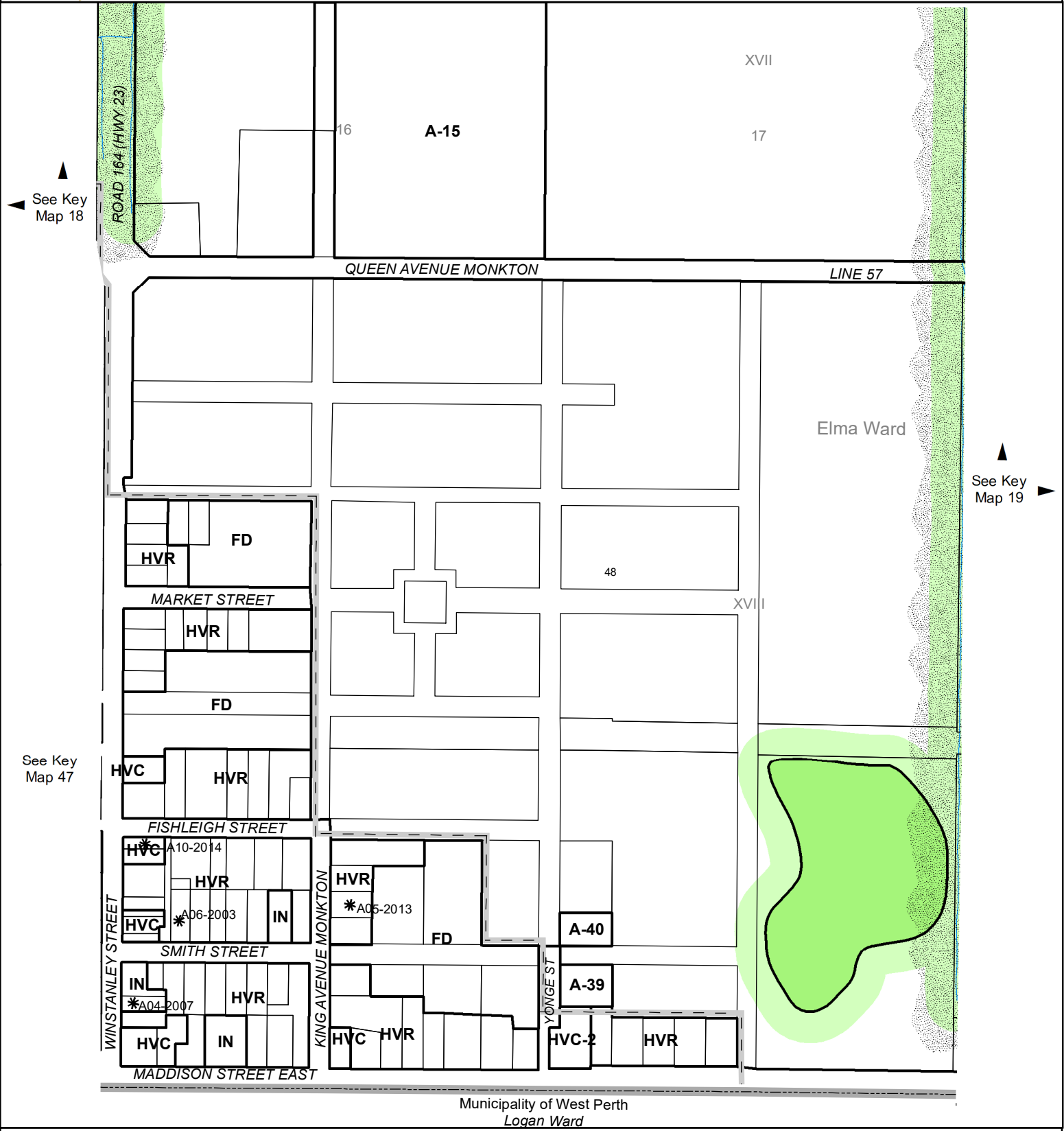
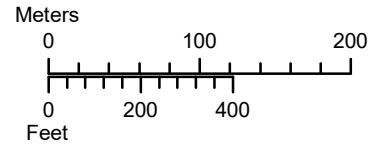
Municipality of West Perth
Logan Ward

- | | | |
|---|----------------|--------------------------------|
| ZONE (Zone is "A" unless otherwise indicated) | Minor Variance | Inset Map |
| NRE2 | NRE1 | Water |
| Adjacent Lands | Watercourse | Flood and Fill Constraint Area |
| | Planned Road | Municipal Boundary |
| | | Settlement Area |



Schedule 'A' to By-Law No. 6-ZB-1999 of the Municipality of North Perth

Key Map 48 Monkton



ZONE (Zone is "A" unless otherwise indicated)	Minor Variance	Inset Map
NRE2	NRE1	Water
Adjacent Lands	Watercourse	Flood and Fill Constraint Area
	Planned Road	Municipal Boundary
		Settlement Area